

ORDER

SECTION 35, THE MINING ACT, R.S.O. 1990

ORDER NO. W-TB-121/23

The SURFACE RIGHTS and MINING RIGHTS of the area outlined in red on the attached sketch, situated in the Metcalfe Lake Area, Thunder Bay Mining Division, containing 310.36 hectares more or less, are hereby WITHDRAWN from prospecting, mining claim registration, sale and lease.

This area is WITHDRAWN while the Ministry determines the status of the lands.

Saving, excepting and reserving hereto and herefrom, all other lands patented, sold, leased or otherwise alienated by the Crown at the date of this Order.

Any alienated lands lying within the limits of these withdrawn areas that revert to the Crown subsequent to the date of this Order will automatically be considered to be withdrawn as part of this Order.

This order comes into effect upon signing.

Date: July 25, 2023

*James Schweyer*

---

James Schweyer, Provincial Mining Recorder  
Mining Lands Section  
Mines and Minerals Division

Time: 1:57 pm

Copies:

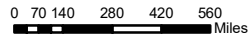
Senior Manager, Mining Lands Section, MINES, Sudbury

Provincial Mining Recorder, MINES, Sudbury

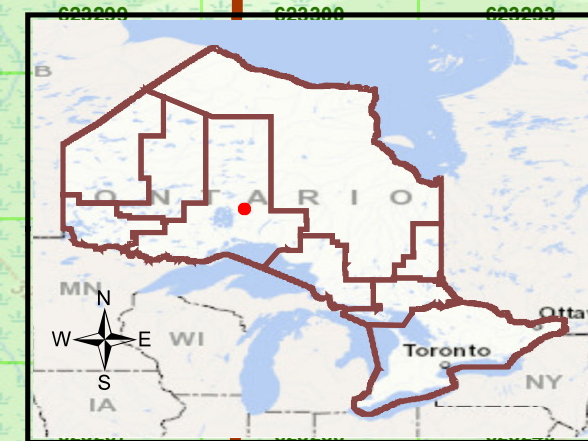
Provincial Lands Specialist – CLR

**W-TB-121/23**  
**Metcalfe Lake Area**  
**Thunder Bay Mining Division**

1:24,242

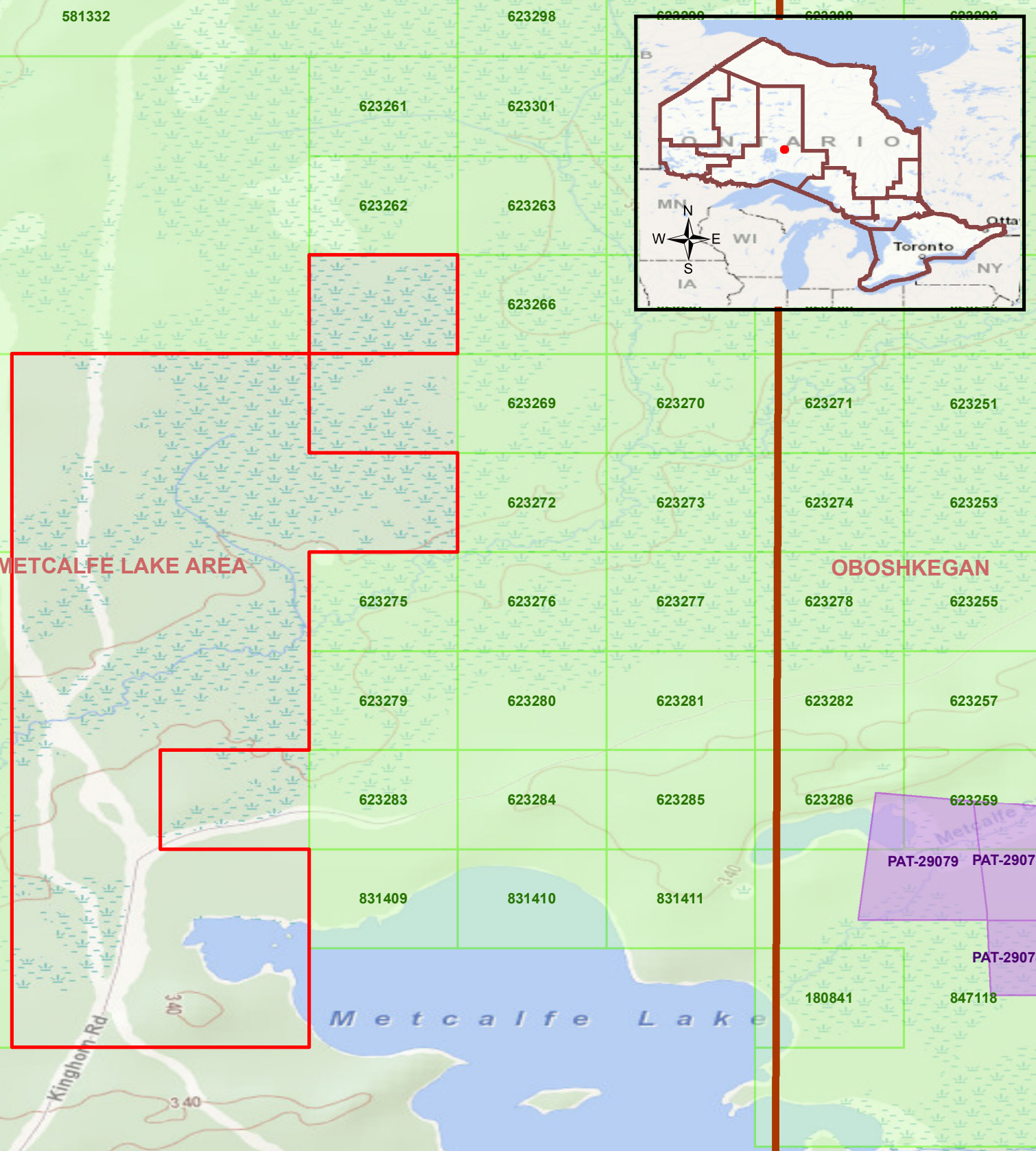


© King's Printer for Ontario, 2023



**METCALFE LAKE AREA**

**OBOSHKEGAN**



581332

623298

623299

623300

623293

623261

623301

623262

623263

623266

711366

623269

623270

623271

623251

623272

623273

623274

623253

623275

623276

623277

623278

623255

623279

623280

623281

623282

623257

842063

623283

623284

623285

623286

623259

831409

831410

831411

PAT-29079 PAT-29073

PAT-29074

180841

847118

Metcalfe Lake

Kinghorn Rd

340

340

340