

ORDER

SECTION 35, THE MINING ACT, R.S.O. 1990

ORDER NO. W-TB-32/23

The SURFACE RIGHTS and MINING RIGHTS of the area outlined in red on the attached sketches, situated in the Black River, Blood Lake, Olga Lake, Summit Lake, and Vein Creek Areas, Thunder Bay Mining Division, containing 2904.20 hectares more or less, are hereby WITHDRAWN from prospecting, mining claim registration, sale and lease.

This area is WITHDRAWN while the Ministry determines the status of the lands.

Saving, excepting and reserving hereto and herefrom, all other lands patented, sold, leased or otherwise alienated by the Crown at the date of this Order.

Any alienated lands lying within the limits of these withdrawn areas that revert to the Crown subsequent to the date of this Order will automatically be considered to be withdrawn as part of this Order.

This order comes into effect upon signing.

Date: February 24, 2023

James Schweyer

James Schweyer, Provincial Mining Recorder

Mining Lands Section

Mines and Minerals Division

Time: 12:34 pm

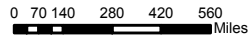
Copies:

Senior Manager, Mining Lands Section, MINES, Sudbury

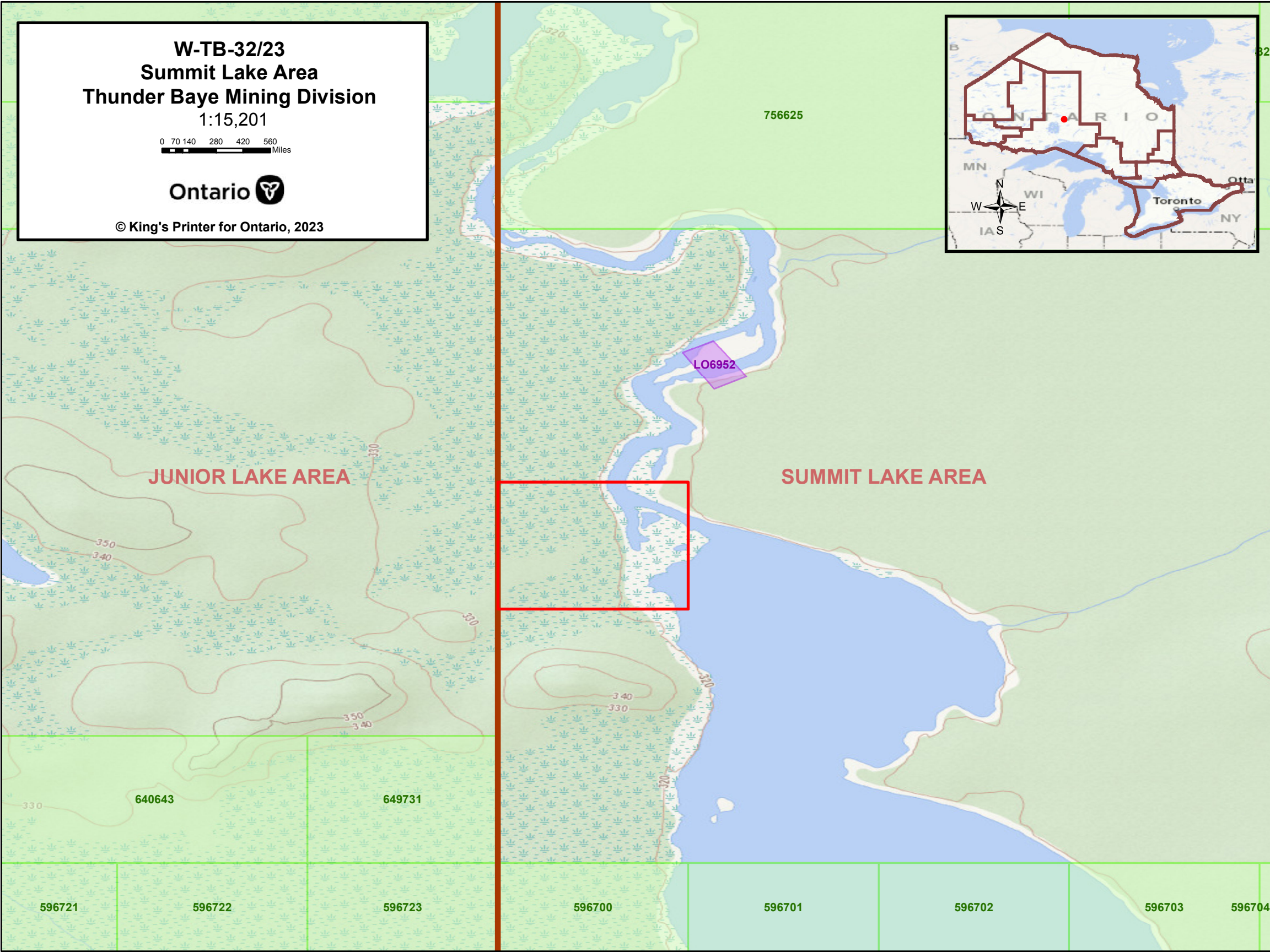
Provincial Mining Recorder, MINES, Sudbury

Provincial Lands Specialist – CLR

W-TB-32/23
Summit Lake Area
Thunder Bay Mining Division
1:15,201

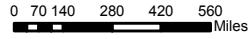


© King's Printer for Ontario, 2023



W-TB-32/23
Blood Lake and Vein Creek Areas
Thunder Bay Mining Division

1:56,462



© King's Printer for Ontario, 2023



KAGIANO

Vein Lake

Notice – Northern Lake Superior Region

777122

VEIN CREEK AREA

Notice – Northern Lake Superior Region

BLOOD LAKE AREA

777136

777137

777138

777139

777141


777140

Vein Ck

Blood Ck

W-TB-32/23 Olga Lake and Black River Areas Thunder Bay Mining Division

1:92,891



© King's Printer for Ontario, 2023

B-84/14

MCGRAW L



BLACK RIVER AREA

OLGA LAKE AREA

Notice – Northern Lake Superior Region

wtb31-23

wtb02-23

WHITE LAKE AREA

wtb92-22

W 28/83

2759

2779

