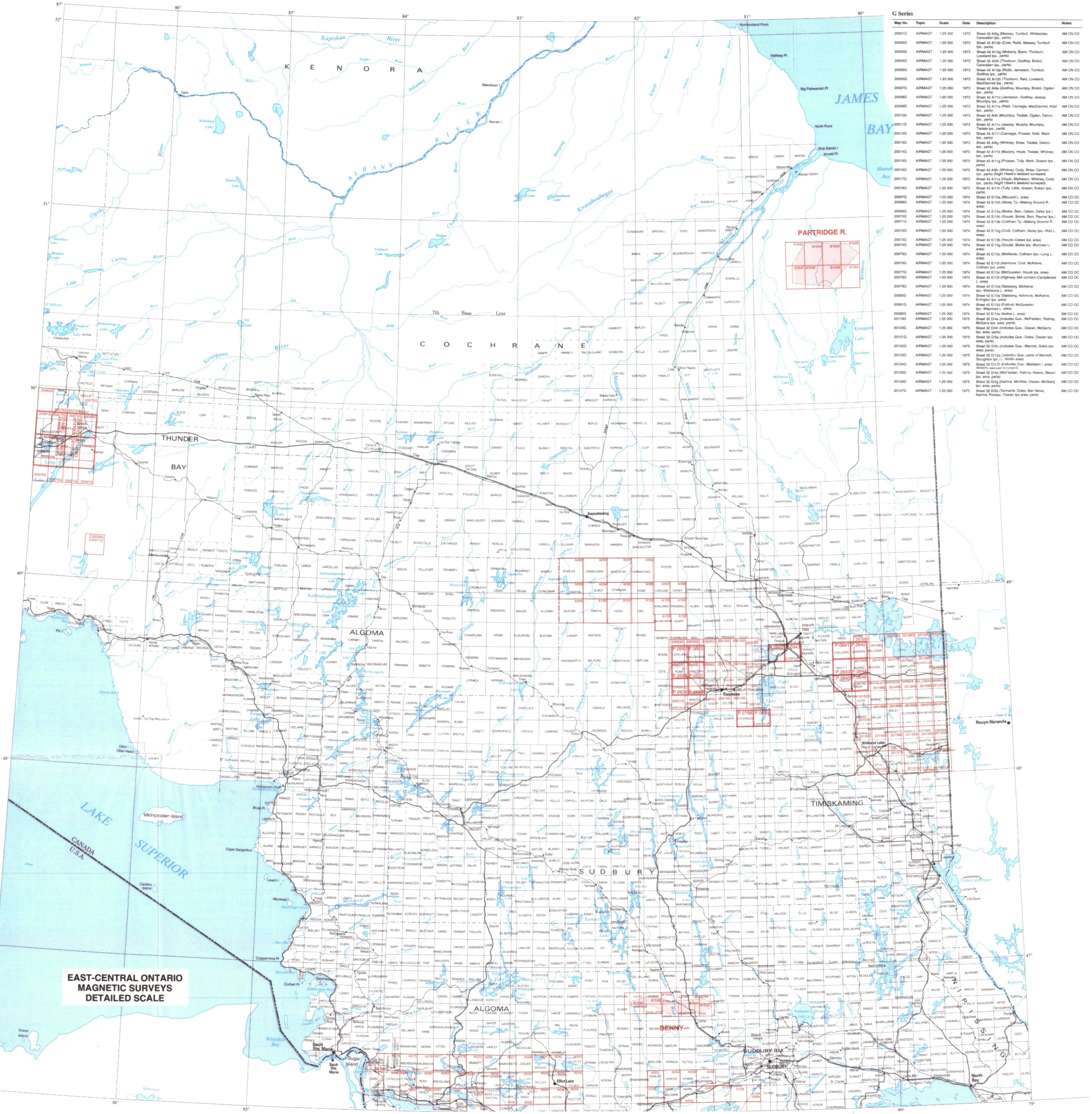

G Series

Map No.	Topic	Scale	Date	Description	Notes
20001G	AIRMAGT	1:25 000	1973	Sheet 42 A/5g (Massey, Turnbull, Whitesides, Carscallen tps., parts)	AM CN CO
20002G	AIRMAGT	1:25 000	1973	Sheet 42 A/12b (Cote, Robb, Massey, Turnbull tps., parts)	AM CN CO
20003G	AIRMAGT	1:25 000	1973	Sheet 42 A/12g (Moberly, Byers, Thorburn, Loveland tps., parts)	AM CN CO
20004G	AIRMAGT	1:25 000	1973	Sheet 42 A/5h (Thorburn, Godfrey, Bristol, Carscallen tps., parts)	AM CN CO
20005G	AIRMAGT	1:25 000	1973	Sheet 42 A/12a (Robb, Jamieson, Turnbull, Godfrey tps., parts)	AM CN CO
20006G	AIRMAGT	1:25 000	1973	Sheet 42 A/12h (Thorburn, Reid, Loveland, MacDiarmid tps., parts)	AM CN CO
20007G	AIRMAGT	1:25 000	1973	Sheet 42 A/6e (Godfrey, Mountjoy, Bristol, Ogden tps., parts)	AM CN CO
20008G	AIRMAGT	1:25 000	1973	Sheet 42 A/11d (Jamieson, Godfrey, Jessop, Mountjoy tps., parts)	AM CN CO
20009G	AIRMAGT	1:25 000	1973	Sheet 42 A/11e (Reid, Carnegie, MacDiarmid, Kidd tps., parts)	AM CN CO
20010G	AIRMAGT	1:25 000	1973	Sheet 42 A/6f (Mountjoy, Tisdale, Ogden, Deloro tps., parts)	AM CN CO
20011G	AIRMAGT	1:25 000	1973	Sheet 42 A/11c (Jessop, Murphy, Mountjoy, Tisdale tps., parts)	AM CN CO
20012G	AIRMAGT	1:25 000	1973	Sheet 42 A/11f (Carnegie, Prosser, Kidd, Wark tps., parts)	AM CN CO
20013G	AIRMAGT	1:25 000	1973	Sheet 42 A/6g (Whitney, Shaw, Tisdale, Deloro tps., parts)	AM CN CO
20014G	AIRMAGT	1:25 000	1973	Sheet 42 A/11b (Murphy, Hoyle, Tisdale, Whitney tps., parts)	AM CN CO
20015G	AIRMAGT	1:25 000	1973	Sheet 42 A/11g (Prosser, Tully, Wark, Gowan tps., parts)	AM CN CO
20016G	AIRMAGT	1:25 000	1973	Sheet 42 A/6h (Whitney, Cody, Shaw, Carmon tps., parts) (Night Hawk's lakebed surveyed)	AM CN CO
20017G	AIRMAGT	1:25 000	1973	Sheet 42 A/11a (Hoyle, Matheson, Whitney, Cody tps., parts) (Night Hawk's lakebed surveyed)	AM CN CO
20018G	AIRMAGT	1:25 000	1973	Sheet 42 A/11h (Tully, Little, Gowan, Evelyn tps., parts)	AM CN CO
20067G	AIRMAGT	1:25 000	1974	Sheet 42 E/10a (McLeod L. area)	AM CO OC
20068G	AIRMAGT	1:25 000	1974	Sheet 42 E/10h (Abrey Tp.–Making Ground R. area)	AM CO OC
20069G	AIRMAGT	1:25 000	1974	Sheet 42 E/15a (Bickle, Bain, Oakes, Daley tps.)	AM CO OC
20070G	AIRMAGT	1:25 000	1974	Sheet 42 E/15h (Goulet, Bickle, Bain, Raynar tps.)	AM CO OC
20071G	AIRMAGT	1:25 000	1974	Sheet 42 E/10b (Coltham Tp.–Making Ground R. area)	AM CO OC
20072G	AIRMAGT	1:25 000	1974	Sheet 42 E/10g (Croll, Coltham, Abrey tps.–Rod L. area)	AM CO OC
20073G	AIRMAGT	1:25 000	1974	Sheet 42 E/15b (Houck–Oakes tps. area)	AM CO OC
20074G	AIRMAGT	1:25 000	1974	Sheet 42 E/15g (Goulet, Bickle tps.–Burrows L. area)	AM CO OC
20075G	AIRMAGT	1:25 000	1974	Sheet 42 E/10c (McKelvie, Coltham tps.–Long L. area)	AM CO OC
20076G	AIRMAGT	1:25 000	1974	Sheet 42 E/10f (Ashmore, Croll, McKelvie, Coltham tps. area)	AM CO OC
20077G	AIRMAGT	1:25 000	1974	Sheet 42 E/15c (McQuesten, Houck tps. area)	AM CO OC
20078G	AIRMAGT	1:25 000	1974	Sheet 42 E/15f (Highway 584 corridor–Canadensis L. area)	AM CO OC
20079G	AIRMAGT	1:25 000	1974	Sheet 42 E/10d (Salsberg, McKelvie tps.–Wishbone L. area)	AM CO OC
20080G	AIRMAGT	1:25 000	1974	Sheet 42 E/10e (Salsberg, Ashmore, McKelvie, Errington tps. area)	AM CO OC
20081G	AIRMAGT	1:25 000	1974	Sheet 42 E/15d (Fulford, McQuesten tps.–Wapoose L. area)	AM CO OC
20082G	AIRMAGT	1:25 000	1974	Sheet 42 E/15e (Isobel L. area)	AM CO OC
20119G	AIRMAGT	1:25 000	1975	Sheet 32 D/4a (includes Que.; McFadden, Rattray, McGarry tps. area, parts)	AM CO OC
20120G	AIRMAGT	1:25 000	1975	Sheet 32 D/4h (includes Que.; Ossian, McGarry tps. area, parts)	AM CO OC
20121G	AIRMAGT	1:25 000	1975	Sheet 32 D/5a (includes Que.; Dokis, Ossian tps. area, parts)	AM CO OC
20122G	AIRMAGT	1:25 000	1975	Sheet 32 D/5h (includes Que.; Marriott, Dokis tps. area, parts)	AM CO OC
20123G	AIRMAGT	1:25 000	1975	Sheet 32 D/12a (includes Que.; parts of Marriott, Stoughton tps.–L. Abitibi area)	AM CO OC
20124G	AIRMAGT	1:25 000	1975	Sheet 32 D/12h (includes Que.; Mistaken I. area; Abitibi's lakebed surveyed)	AM CO OC
20125G	AIRMAGT	1:25 000	1975	Sheet 32 D/4b (McFadden, Rattray, Hearst, Skead tps. area, parts)	AM CO OC
20126G	AIRMAGT	1:25 000	1975	Sheet 32 D/4g (Katrine, McVittie, Ossian, McGarry tps. area, parts)	AM CO OC
20127G	AIRMAGT	1:25 000	1975	Sheet 32 D/5b (Tannahill, Dokis, Ben Nevis, Katrine, Pontiac, Ossian tps area, parts)	AM CO OC

G Series continued

Map No.	Topic	Scale	Date	Description	Notes
20128G	AIRMAGT	1:25 000	1975	Sheet 32 D/5g (Holloway, Dokis, Tannahill, Marriott tps. area, parts)	AM CO OC
20129G	AIRMAGT	1:25 000	1975	Sheet 32 D/12b (Frecheville, Holloway, Stoughton, Marriott tps. area, parts)	AM CO OC
20130G	AIRMAGT	1:25 000	1975	Sheet 32 D/12g (Lightning Point–Okikodosik Narrows area; Abitibi's lakebed surveyed)	AM CO OC
20131G	AIRMAGT	1:25 000	1975	Sheet 32 D/4c (Gauthier, Hearst, McVittie, McElroy, Catharine, Skead tps. area, parts)	AM CO OC
20132G	AIRMAGT	1:25 000	1975	Sheet 32 D/4f (Arnold, Gauthier, Katrine, McVittie tps. area, parts)	AM CO OC
20133G	AIRMAGT	1:25 000	1975	Sheet 32 D/5c (Elliott, Clifford, Tannahill, Arnold, Ben Nevis tps. area, parts)	AM CO OC
20134G	AIRMAGT	1:25 000	1975	Sheet 32 D/5f (Harker, Holloway, Elliott, Tannahill tps. area, parts)	AM CO OC
20135G	AIRMAGT	1:25 000	1975	Sheet 32 D/12c (Lamplugh, Harker, Frecheville, Holloway tps., parts)	AM CO OC
20136G	AIRMAGT	1:25 000	1975	Sheet 32 D/12f (Iroquois Point area; Abitibi's lakebed surveyed)	AM CO OC
20137G	AIRMAGT	1:25 000	1975	Sheet 32 D/4d (Gauthier, Lebel, McElroy, Boston, Pacaud, Catharine tps., parts)	AM CO OC
20138G	AIRMAGT	1:25 000	1975	Sheet 32 D/4e (Morrisette, Lebel, Arnold, Gauthier tps., parts)	AM CO OC
20139G	AIRMAGT	1:25 000	1975	Sheet 32 D/5d (Thackeray, Bisley, Morrisette, Arnold, Elliott, Clifford tps., parts)	AM CO OC
20140G	AIRMAGT	1:25 000	1975	Sheet 32 D/5e (Garrison, Harker, Thackeray, Elliott tps., parts)	AM CO OC
20141G	AIRMAGT	1:25 000	1975	Sheet 32 D/12d (Abitibi IR 70; Rand, Garrison, Harker tps., parts)	AM CO OC
20142G	AIRMAGT	1:25 000	1975	Sheet 32 D/12e (Abitibi IR 70–The Narrows area; Abitibi's lakebed surveyed)	AM CO OC
20143G	AIRMAGT	1:25 000	1975	Sheet 42 A/1a (Teck, Otto, Lebel, Boston, Marquis tps., parts)	AM CO OC
20144G	AIRMAGT	1:25 000	1975	Sheet 42 A/1h (Bernhardt, Teck, Morrisette, Lebel tps., parts)	AM CO OC
20145G	AIRMAGT	1:25 000	1975	Sheet 42 A/8a (Barnet, Thackeray, Bernhardt, Bisley, Melba, Morrisette tps., parts)	AM CO OC
20146G	AIRMAGT	1:25 000	1975	Sheet 42 A/8h (Michaud, Barnet, Garrison, Thackeray tps., parts)	AM CO OC
20147G	AIRMAGT	1:25 000	1975	Sheet 42 A/9a (McCool, Michaud, Garrison tps., parts; Abitibi IR 70)	AM CO OC
20148G	AIRMAGT	1:25 000	1975	Sheet 42 A/9h (Milligan Tp.–Abitibi IR 70–Chesney B. area)	AM CO OC
20149G	AIRMAGT	1:25 000	1975	Sheet 42 A/1b (Grenfell, Teck, Eby, Otto, Marquis, Blain tps., parts)	AM CO OC
20150G	AIRMAGT	1:25 000	1975	Sheet 42 A/1g (Maisonville, Teck, Bernhardt, Grenfell tps., parts)	AM CO OC
20151G	AIRMAGT	1:25 000	1975	Sheet 42 A/8b (Cook, Benoit, Melba, Maisonville, Barnet, Bernhardt tps., parts)	AM CO OC
20152G	AIRMAGT	1:25 000	1975	Sheet 42 A/8g (Guibord, Michaud, Cook, Barnet tps., parts)	AM CO OC
20153G	AIRMAGT	1:25 000	1975	Sheet 42 A/9b (Munro, McCool, Guibord, Michaud tps., parts)	AM CO OC
20154G	AIRMAGT	1:25 000	1975	Sheet 42 A/9g (Kerrs, Warden, Milligan tps., parts)	AM CO OC
C20239G	AIRMAGT	1:25 000	1980	Killala L. sheet (experimental)	CN CO
21467G	AIRMAGT	1:20 000	1988	Sheet 42 E/10e,f; c,d (Kenogamisis L.–Long L. area)	AM CO OC
21468G	AIRMAGT	1:20 000	1988	Sheet 42 E/15c,d (McQuesten–Alfred lks. area)	AM CO OC
21469G	AIRMAGT	1:20 000	1988	Sheet 42 E/10g,h; a,b (Long L.–Making Ground R. area)	AM CO OC
21470G	AIRMAGT	1:20 000	1988	Sheet 42 E/15b (Kenogamisis R. area)	AM CO OC
C40071G	AIRMAGV	1:25 000	1980	Killala L. sheet (experimental)	CN CO
41467G	AIRMAGG	1:20 000	1988	Sheet 42 E/10e,f; c,d (Kenogamisis L.–Long L. area)	AM CO OC
41468G	AIRMAGG	1:20 000	1988	Sheet 42 E/15c,d (McQuesten–Alfred lks. area)	AM CO OC
41469G	AIRMAGG	1:20 000	1988	Sheet 42 E/10g,h; a,b (Long L.–Making Ground R. area)	AM CO OC
41470G	AIRMAGG	1:20 000	1988	Sheet 42 E/15b (Kenogamisis R. area)	AM CO OC

80 000 Series

Map No.	Topic	Scale	Date	Description	Notes
81538	AIRMAGT	1:20 000	1991	Benny area: Hotte, Oshell tps., parts; (41 I/9, 16; I/12, 13)	
81539	AIRMAGT	1:20 000	1991	Benny area: Hotte, Oshell, Gilbert, Quellette tps., parts; (41 I/12, 13)	
81540	AIRMAGT	1:20 000	1991	Benny area: Stralak, Craig, Quellette, Ulster tps., parts; (41 I/12, 13)	
81541	AIRMAGT	1:20 000	1991	Benny area: Moncrieff, Ulster, Hess, Munster tps., parts; (41 I/12, 13)	
81542	AIRMAGT	1:20 000	1991	Benny area: Hess, Munster tps., parts; (41 I/11,12,13,14)	
81543	AIRMAGT	1:20 000	1991	Partridge R. area: part of 42 I/15; S Bluff Cr. area	
81544	AIRMAGT	1:20 000	1991	Partridge R. area: part of 42 I/15, 16	
81545	AIRMAGT	1:20 000	1991	Partridge R. area: part of 42 I/16; Marberg Cr. area	
81546	AIRMAGT	1:20 000	1991	Partridge R. area: part of 42 I/16; Bodell R. watershed	
81547	AIRMAGT	1:20 000	1991	Partridge R. area: part of 42 I/10; S Bluff Cr. area	
81548	AIRMAGT	1:20 000	1991	Partridge R. area: parts of 42 I/9, 10; Malastikweyau C. area	
81549	AIRMAGT	1:20 000	1991	Partridge R. area: part of 42 I/9; N of Glaister Cr. area	
81550	AIRMAGT	1:20 000	1991	Partridge R. area: part of 42 I/9; Bodell R. area	

A Series

Map No.	Topic	Scale	Date	Description	Notes
A025	AIRMAGV	1:15 840	1955	Kynoch–Blind R. area: Grasett Tp. sheet	MO ON RA
A026	AIRMAGV	1:15 840	1955	Kynoch–Blind R. area: Tp. 175 sheet (Nouvel Tp.)	MO ON RA
A027	AIRMAGV	1:15 840	1955	Kynoch–Blind R. area: Tp. 168 (Kamichisitit Tp.)	MO ON RA
A028	AIRMAGV	1:15 840	1955	Kynoch–Blind R. area: Tp. 162 (Jogues Tp.)	MO ON RA
A029	AIRMAGV	1:15 840	1955	Kynoch–Blind R. area: Parkinson Tp. sheet	MO ON RA
A030	AIRMAGV	1:15 840	1955	Kynoch–Blind R. area: Montgomery Tp. sheet	MO ON RA
A031	AIRMAGV	1:15 840	1955	Kynoch–Blind R. area: Tp. 167 (Juillette Tp.)	MO ON RA
A032	AIRMAGV	1:15 840	1955	Kynoch–Blind R. area: Tp. 161 (Timmerman's Tp.)	MO ON RA
A033	AIRMAGV	1:15 840	1955	Kynoch–Blind R. area: Gladstone Tp. sheet	MO ON RA
A034	AIRMAGV	1:15 840	1955	Kynoch–Blind R. area: Patton Tp. sheet	MO ON RA
A035	AIRMAGV	1:15 840	1955	Kynoch–Blind R. area: Scarfe Tp. sheet	MO ON RA
A036	AIRMAGV	1:15 840	1955	Kynoch–Blind R. area: Mack Tp. sheet	MO ON RA
A041	AIRMAGV	1:15 840	1954	Elliot L.–Serpent R. area: Tp. 156 (Beange Tp.) sheet	MO ON RA
A042	AIRMAGV	1:15 840	1954	Elliot L.–Serpent R. area: Tp. 150 (Bouck Tp.) sheet	MO ON RA
A043	AIRMAGV	1:15 840	1954	Elliot L.–Serpent R. area: Tp. 144 (Buckles Tp.) sheet	MO ON RA
A044	AIRMAGV	1:15 840	1954	Elliot L.–Serpent R. area: Tp. 155 (Bolger Tp.) sheet	MO ON RA
A045	AIRMAGV	1:15 840	1954	Elliot L.–Serpent R. area: Tp. 149 (Gunterman Tp.) sheet	MO ON RA
A046	AIRMAGV	1:15 840	1954	Elliot L.–Serpent R. area: Tp. 143 (Joubin Tp.) sheet	MO ON RA
A047	AIRMAGV	1:15 840	1954	Elliot L.–Serpent R. area: McGiverin Tp. sheet	MO ON RA
A048	AIRMAGV	1:15 840	1954	Elliot L.–Serpent R. area: Esten Tp. sheet	MO ON RA
A049	AIRMAGV	1:15 840	1954	Elliot L.–Serpent R. area: Proctor Tp. sheet	MO ON RA
A053	AIRMAGV	1:15 840	1952	Espanola area: Dunlop Tp. sheet	MO ON RA
A054	AIRMAGV	1:15 840	1952	Espanola area: Porter Tp. sheet	MO ON RA
A055	AIRMAGV	1:15 840	1952	Espanola area: Hyman Tp. sheet	MO ON RA
A056	AIRMAGV	1:15 840	1952	Espanola area: Drury Tp. sheet	MO ON RA
A057	AIRMAGV	1:15 840	1952	Espanola area: Shakespeare Tp. sheet	MO ON RA
A058	AIRMAGV	1:15 840	1952	Espanola area: Baldwin Tp. sheet	MO ON RA
A059	AIRMAGV	1:15 840	1952	Espanola area: Nairn Tp. sheet	MO ON RA
A060	AIRMAGV	1:15 840	1952	Espanola area: Lorne Tp. sheet	MO ON RA
A073	AIRMAGV	1:15 840	1956	Bruce Mines area: Macdonald Tp. sheet	MO ON RA
A074	AIRMAGV	1:15 840	1956	Bruce Mines area: Meredith, Aberdeen Additional tps.	MO ON RA
A075	AIRMAGV	1:15 840	1956	Bruce Mines area: Aberdeen Tp. sheet	MO ON RA
A076	AIRMAGV	1:15 840	1956	Bruce Mines area: Galbraith Tp. sheet	MO ON RA
A077	AIRMAGV	1:15 840	1956	Bruce Mines area: Haughton Tp. sheet	MO ON RA
A078	AIRMAGV	1:15 840	1956	Bruce Mines area: Gould Tp. sheet	MO ON RA
A079	AIRMAGV	1:15 840	1956	Bruce Mines area: Laird, Tarbutt, and Tarbutt Additional tps. sheet	MO ON RA
A080	AIRMAGV	1:15 840	1956	Bruce Mines area: Johnson Tp. sheet	MO ON RA
A081	AIRMAGV	1:15 840	1956	Bruce Mines area: Plummer Tp. sheet	MO ON RA
A082	AIRMAGV	1:15 840	1956	Bruce Mines area: Rose Tp. sheet	MO ON RA
A083	AIRMAGV	1:15 840	1956	Bruce Mines area: Bridgland Tp. sheet	MO ON RA
A084	AIRMAGV	1:15 840	1956	Bruce Mines area: Wells Tp. sheet	MO ON RA
A085	AIRMAGV	1:15 840	1956	Bruce Mines area: Plummer Additional Tp. sheet	MO ON RA
A086	AIRMAGV	1:15 840	1956	Bruce Mines area: Lefroy Tp. sheet	MO ON RA
A087	AIRMAGV	1:15 840	1956	Bruce Mines area: Lefroy, part of Thessalon tps.	MO ON RA
A088	AIRMAGV	1:15 840	1956	Bruce Mines area: Day, Bright Additional, and part of Thessalon tps.	MO ON RA
A089	AIRMAGV	1:15 840	1958	Groundhog R. area: Staples Tp. sheet	MO ON RA
A090	AIRMAGV	1:15 840	1958	Groundhog R. area: Casselman Tp. sheet	MO ON RA
A091	AIRMAGV	1:15 840	1958	Groundhog R. area: Macvicar Tp. sheet	MO ON RA
A092	AIRMAGV	1:15 840	1958	Groundhog R. area: Carmichael Tp. sheet	MO ON RA
A093	AIRMAGV	1:15 840	1958	Groundhog R. area: Fenton Tp. sheet	MO ON RA
A094	AIRMAGV	1:15 840	1958	Groundhog R. area: Slack Tp. sheet	MO ON RA
A095	AIRMAGV	1:15 840	1958	Groundhog R. area: Stringer Tp. sheet	MO ON RA
A096	AIRMAGV	1:15 840	1958	Groundhog R. area: Ford Tp. sheet	MO ON RA
A097	AIRMAGV	1:15 840	1958	Groundhog R. area: Laidlaw Tp. sheet	MO ON RA
A098	AIRMAGV	1:15 840	1958	Groundhog R. area: Mabee Tp. sheet	MO ON RA
A099	AIRMAGV	1:15 840	1958	Groundhog R. area: Seaton Tp. sheet	MO ON RA
A100	AIRMAGV	1:15 840	1958	Groundhog R. area: Griffin Tp. sheet	MO ON RA
A101	AIRMAGV	1:15 840	1958	Groundhog R. area: Hicks Tp. sheet	MO ON RA
A102	AIRMAGV	1:15 840	1958	Groundhog R. area: Oke Tp. sheet	MO ON RA
A103	AIRMAGV	1:15 840	1958	Groundhog R. area: Kirkland Tp. sheet	MO ON RA
A104	AIRMAGV	1:15 840	1958	Groundhog R. area: Kingsmill Tp. sheet	MO ON RA
A105	AIRMAGV	1:15 840	1958	Groundhog R. area: Wilhelmina Tp. sheet	MO ON RA
A106	AIRMAGV	1:15 840	1958	Groundhog R. area: Geary Tp. sheet	MO ON RA
A107	AIRMAGV	1:15 840	1958	L. Panache area: Louise Tp. sheet	MO ON RA
A108	AIRMAGV	1:15 840	1958	L. Panache area: IR 6 sheet	MO ON RA
A109	AIRMAGV	1:15 840	1958	L. Panache area: Eden Tp. sheet	MO ON RA

P Series

Map No.	Topic	Scale	Date	Description	Notes
P.0521	GRDMAGV	1:15 840	1969	Jamieson Tp.; ground vertical component magnetic survey	BT ON PR
P.0596	GRDMAGV	1:15 840	1970	Robb Tp.	BT ON PR
P.0638	GRDMAGV	1:15 840	1971	Turnbull Tp.	DT ON PR
P.0639	GRDMAGV	1:15 840	1971	Godfrey Tp.	DT ON PR
P.0641	AIRMAGT	1:15 840	1971	Matheson–Highway 101 area: Coulson Tp. sheet	AM ON
P.0642	AIRMAGT	1:15 840	1971	Matheson–Highway 101 area: Warden Tp. sheet	AM ON
P.0643	AIRMAGT	1:15 840	1971	Matheson–Highway 101 area: Beatty Tp. sheet	AM ON
P.0644	AIRMAGT	1:15 840	1971	Matheson–Highway 101 area: Munro Tp. sheet	AM ON
P.0645	AIRMAGT	1:15 840	1971	Matheson–Highway 101 area: Hislop Tp. sheet	AM ON
P.0646	AIRMAGT	1:15 840	1971	Matheson–Highway 101 area: Guibord Tp. sheet	AM ON
P.0682	GRDMAGV	1:15 840	1971	Loveland Tp.	BT DT ON PR
P.0683	GRDMAGV	1:15 840	1971	Macdiarmid Tp.; (includes data on drift thickness and Precambrian geology)	DT ON PR
P.0788	GRDMAGV	1:15 840	1974	Eldorado Tp.; ground vertical component magnetics (includes data on Precambrian geology and drift thickness)	DT ON PR
P.0789	GRDMAGV	1:15 840	1974	Langmuir Tp.; (includes data on Precambrian geology and drift thickness)	DT ON PR
P.0942	GRDMAGV	1:15 840	1974	Dundonald Tp.; (includes data on ground EM conductors, aeromagnetic compilation, Precambrian geology, drift thickness)	DT ON PR
P.0943	GRDMAGV	1:15 840	1974	Clergue Tp.; (includes data on ground EM conductors, aeromagnetic compilation, drift thickness, Precambrian geology)	DT ON PR

Notes

AM Map was compiled upon airphoto–mosaic base.
BT Minor bedrock topography data included.
CN Funded and/or authored by, and available from the federal Geological Survey of Canada.
CO Colour format.
DT Minor drift thickness data included.
MO Monochrome format (black & white / red & white).
OC Funded and/or authored jointly by the governments of Canada and Ontario; available from either the Province of Ontario or the Geological Survey of Canada (or specified when a singular outlet).
ON Funded and/or authored by, and available from the Province of Ontario.
PR Minor Precambrian geology data included.
RA Radioactive anomaly zones also plotted on map.

WHAT THIS INDEX PROVIDES

This index shows all maps published by the Ontario Geological Survey pertaining to geophysical surveys. Maps on the following topics are included (abbreviations used in map listings are given in parentheses):

MAGNETIC SURVEYS
- *Airborne magnetics, total field* (AIRMAGT)
- *Airborne magnetics, vertical component* (AIRMAGV)
- *Airborne magnetics, residual field* (AIRMAGR)
- *Airborne magnetics, vertical gradient* (AIRMAGG)
- *Ground magnetics, vertical component* (GRDMAGV)

ELECTROMAGNETIC AND ELECTRICAL SURVEYS
- *Airborne electromagnetics* (AIREM)
- *Airborne electromagnetics and total intensity magnetics* (AEM_MAGT)
- *Ground electromagnetics* (GRDEM)
- *Airborne electrical* (AIRELEC)

SPECTROMETER SURVEYS
- *Airborne gamma–ray spectrometry* (AIRGAMMA)

GRAVITY AND SEISMIC SURVEYS
- *Gravity* (GRAVITY)
- *Seismic* (SEISMIC)

This index is intended to be used in conjunction with the ***1991 Geology of Ontario*** series of maps, and is published at the same scale, map projection, and sheet size.

The maps indexed here, representing 41 years of geophysical mapping, have been produced by the Ontario Geological Survey and its predecessor organizations: the Ontario Department of Mines and the Ontario Division of Mines. The maps comprise the following series.

A Series

The "A" series maps, recording magnetic surveys by the Ontario Department of Mines, were issued during the period 1950–1959.

2000 Series

The current series of final, coloured maps has been produced since 1961. These maps commonly accompany reports. Most current geophysical maps are issued under the 80 000 series.

P Series

The current series of preliminary maps, usually uncoloured, has been produced since 1956. Most current geophysical maps are issued under the 80 000 series.

G Series

The current series of aeromagnetic maps of Canada provide coverage of standard quadrangles of the National Topographic System (NTS). Within Ontario, these maps are funded and produced jointly or individually by the governments of Canada, Manitoba, and Ontario.

80 000 Series

The current series of geophysical and geochemical maps has been produced since 1979. Earlier geophysical and geochemical maps were issued as "A", "2000", or "P" series maps.

For More Information About Published Maps

The ***Publications Price List*** ($1.00 including GST) provides prices and current listings of maps in print.

The ***Index to Published Reports and Maps, 1891-1977*** (Miscellaneous Paper 77) and supplements (1978-1986 and 1987) provide a complete listing of all Ontario Geological Survey and Mineral Development and Lands Branch reports and maps. The listing provides full bibliographic information and is indexed by author, township, district, and NTS grid. A free brochure, ***How to find Reports and Maps—Your Guide to MP77***, is also available.

The ***General Indexes to Reports***, in 9 volumes covering the years 1891-1980, provide a comprehensive subject index to reports, many of which are companions to the maps listed here. Volumes 1 to 7 are out of print and therefore only available in libraries.

HOW TO OBTAIN MAPS

Maps Currently In Print

Most maps in this index, as well as other publications by the Ontario Geological Survey currently in print, may be obtained in writing or in person from:

Mines and Minerals Information Centre
Ministry of Northern Development and Mines
Room M2–17, Macdonald Block
900 Bay Street
Toronto, Ontario
M7A 1C3
(416) 314–3800 or in Ontario 1–800–665–4480

Orders for publications must be accompanied by cheque or money order made payable to the *Treasurer of Ontario.*

Maps of the G series that are marked by "CN" in the notes column of the map listing are available only from the Geological Survey of Canada. To obtain these maps contact:

Publications Distribution
Geological Survey of Canada
601 Booth Street
Ottawa, Ontario
K1A 0E8
(613) 995–4342

In Northern Ontario, all Mining Recorder's offices sell both selected maps and reports for their respective mining divisions and publications that are of province-wide interest. The Resident Geologist's offices in Cobalt, Dorset, London, Tweed, and Wawa provide a similar service. The Regional Mineral Specialist's office in Bancroft carries a selection of publications pertinent to the Bancroft area.

Resident Geologists' offices

Algonquin	*Box 190, Main St., Dorset P0A 1E0*	*(705) 766-2494*
Cobalt	*Box 230, Presley St., Cobalt P0J 1C0*	*(705) 679-8558*
Kenora	*Box 5200, 808 Robertson St., Kenora P9N 3X9*	*(807) 468-2813*
Kirkland Lake	*4 Government Rd. E., Kirkland Lake P2N 1A2*	*(705) 567-5242*
Timmins	*60 Wilson Ave., Timmins P4N 2S7*	*(705) 360-8350*
Red Lake	*Box 324, Ontario Government Building, Red Lake P0V 2M0*	*(807) 727-3272*
Sault Ste. Marie	*60 Church St., Sault Ste. Marie P6A 3H3*	*(705) 945-6931*
Schreiber-Hemlo	*Box 5000, 435 James St. S., Thunder Bay P7C 5G6*	*(807) 475-1331*
Sioux Lookout	*Box 3000, Court House Building, Sioux Lookout P0V 2T0*	*(807) 737-2039*
Southeastern	*Bag Service 43, Old Troy Rd., Tweed K0K 3J0*	*(613) 478-3161*
Southwestern	*Box 5463, 659 Exeter Rd., London N6A 4L6*	*(519) 661-2773*
Sudbury	*2nd Floor, 159 Cedar St., Sudbury P3E 6A5*	*(705) 670-7327*
Thunder Bay	*Box 5000, 435 James St. S., Thunder Bay P7C 5G6*	*(807) 475-1331*
Wawa	*Box 530, Helen Mine Rd., Wawa P0S 1K0*	*(705) 856-4883*

Mining Recorders' offices

Kenora	*Box 5200, 808 Robertson St., Kenora P9N 3X9*	*(807) 468-2815*
Larder Lake	*4 Government Rd. E., Kirkland Lake P2N 1A2*	*(705) 567-9242*
Patricia	*Box 3000, Court House Building, Sioux Lookout P0V 2T0*	*(807) 737-2034*
Timmins	*60 Wilson Ave., Timmins P4N 2S7*	*(705) 360-8330*
Red Lake	*Box 324, Ontario Government Building, Red Lake P0V 2M0*	*(807) 727-3284*
Sault Ste. Marie	*Box 669, 875 Queen St. E., Sault Ste. Marie P6A 5N2*	*(807) 949-1231*
Southern	*Room M2–17, 900 Bay St., Toronto M7A 1C3*	*(416) 314-3782*
Sudbury	*2nd Floor, 159 Cedar St., Sudbury P3E 6A5*	*(705) 670-7319*
Thunder Bay	*Box 5000, 435 James St. S., Thunder Bay P7C 5G6*	*(807) 475-1311*

Regional Specialist

Bancroft	*Box 3000, Highway 28, Bancroft K0L 1C0*	*(613) 332-4875*

Out-of-Print Maps

Maps that are out of print can be viewed at the Mines Library (address below) or the pertinent Resident Geologist's offices listed above.

Mines Library
Ontario Geological Survey
933 Ramsey Lake Rd.
Sudbury, Ontario
P3E 6B5
(705) 670–5615

New Maps

You can learn of the maps and reports released by the Ontario Geological Survey by receiving our ***Publications Release Notice***, available free of charge in either English or French. If you wish to be placed on the mailing list, please send your name, address and language preference to:

Publication Services Section
Ontario Geological Survey
933 Ramsey Lake Rd., 4th Floor
Sudbury, Ontario
P3E 6B5
(705) 670–5763

Other Useful Maps and Publications

The ***Rocks and Minerals Information Sources*** booklet lists other maps, indexes, general interest publications and periodicals, and free literature available from both the provincial and federal governments and from mineral development companies. Also listed are locations of our regional offices, mineral and lapidary dealers, and geoscience clubs. This brochure can be obtained free of charge from either the Geoscience Information Office or the Natural Resources Information Centre.

EXPLANATORY NOTES

To expedite publication, a limited editorial review has been performed. You may wish to verify critical information. The Ministry would appreciate notification of errors or ommissions. Please write to:

Publication Services Section
Ontario Geological Survey
933 Ramsey Lake Rd., 4th Floor
Sudbury, Ontario
P3E 6B5
(705) 670–5763

Index information for all published maps of the Ontario Geological Survey is stored in a Publications Data Base. The geographic outlines of all maps are stored in a geographic information system linked to the Publications Data Base.

The outline of each map generally represents the area of survey coverage. Surveys of specific geological targets are indicated separately from the map outlines. The outlines were determined from the geographic coordinates (latitude, longitude) printed on the maps. In some cases discrepancies are evident between these positions and the topographic base for the index map. These are mainly due to inaccuracies in earlier base maps.

The maps are based on the Lambert Conformal Conic Projection with standard parallels 49° N and 77° N, central meridian 92° W and grid origin 92° W, 0° N.

Ministry of Northern Development and Mines
Ontario

Mines and Minerals Division
Ontario Geological Survey

INDEX TO MAPS

GEOPHYSICAL SURVEYS 1950–1991

EAST-CENTRAL SHEET

Scale 1:1 000 000

25 0 25 50
kilometres

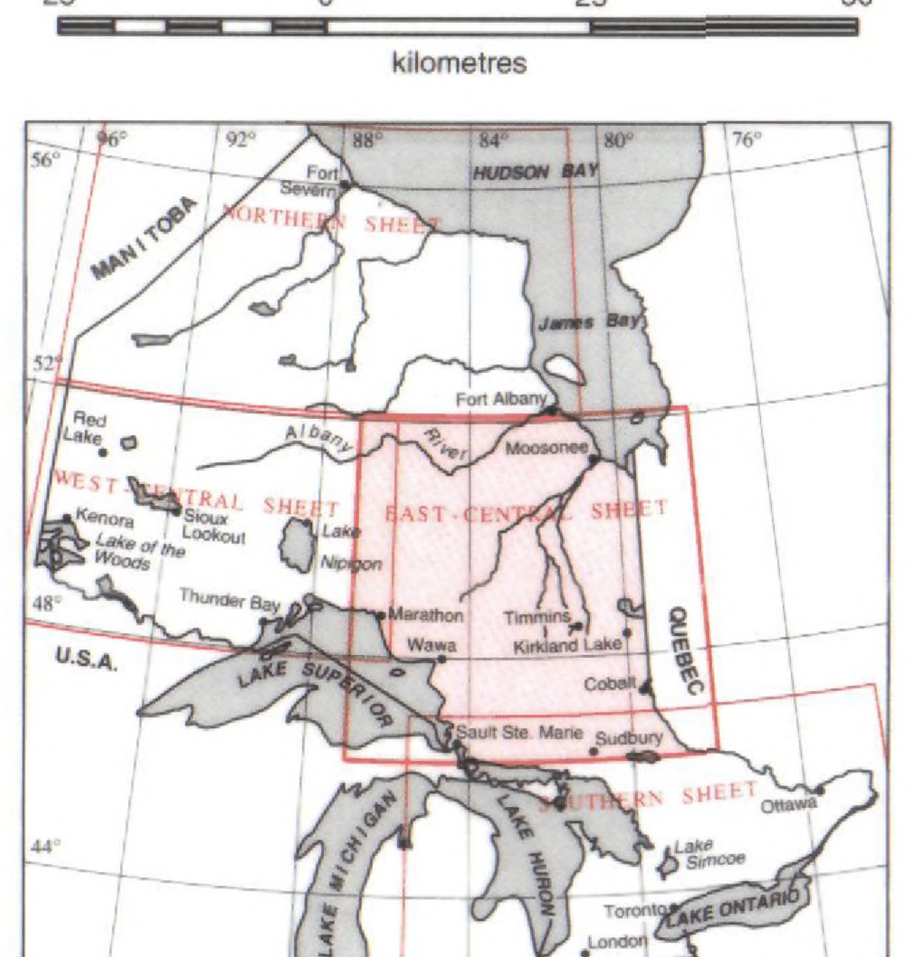

Key to Index Maps

©Queen's Printer for Ontario, 1993.

This map is published with the permission of V.G. Milne, Director, Ontario Geological Survey.

SYMBOLS

Outline of map–area — 2047, 2332, 2441

Position of map–area too small to outline — 2007

The different line weights are for the purpose of differentiation only and have no other significance.

Area of coverage of surveys of geological targets — WAWA

International boundary
Interprovincial boundary
District, County boundary
Geographic township boundary (surveyed, unsurveyed)
Railway
Multilane highway
King's highway
Secondary highway
Elevation (land, water) — 585m *184m*

The positions of all boundaries and surveyed lines are approximate.

CREDITS

Compiled by staff of Publication and Cartographic Services, Ontario Geological Survey, 1988-1991.

Map outlines compiled by staff of Publication and Cartographic Services, Ontario Geological Survey, 1991.

Data base design, implementation, and integration with geographic information system were carried out under contract by PDM Information Technology Inc.

Project management, cartographic production and editing were carried out under contract by PDM Information Technology Inc.

Printed in Ontario, Canada

WHERE TO FIND IT

Maps in the index are grouped by geographic area, type of survey, and map scale.

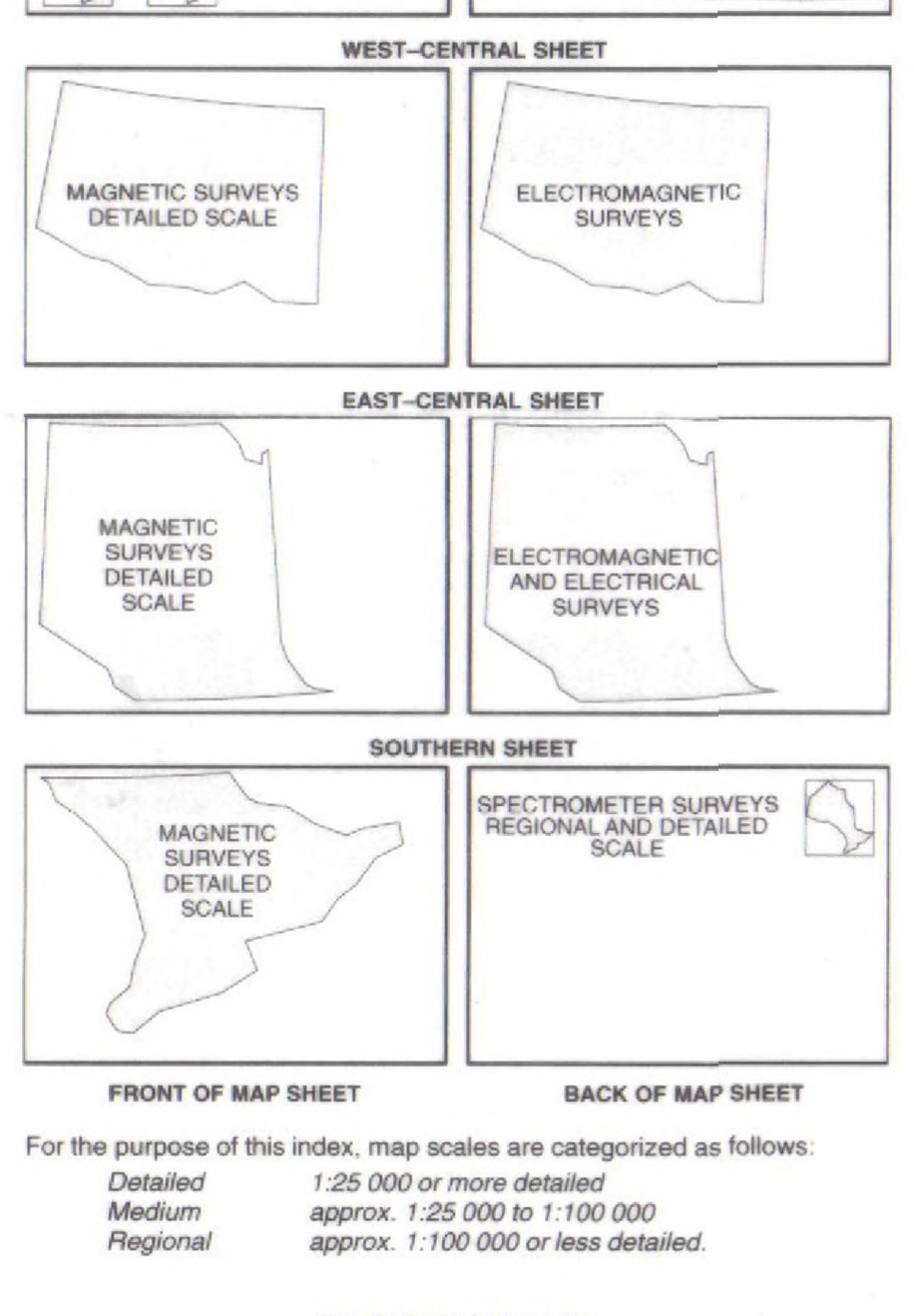

For the purpose of this index, map scales are categorized as follows:

Detailed	*1:25 000 or more detailed*
Medium	*approx. 1:25 000 to 1:100 000*
Regional	*approx. 1:100 000 or less detailed.*

CONVERSIONS

1 foot = 30.48 cm
1 mile = 1.609 km
1 chain = 66 feet
1 sq.mile = 2.590 km²
1 acre = 0.405 hectare
1 troy ounce = 31.1034768 g
1 troy ounce/short ton = 34.2857142 g/t or ppm
1 ppm = 1000 ppb = 1 g/t = 0.001% ≅ 0.029 troy ounce/short ton

Common Map Scales

1:9600	*1 inch to 800 feet*
1:15 840	*1 inch to 1/4 mile*
1:20 000	*1 cm to 200 m*
1:31 680	*1 inch to 1/2 mile*
1:50 000	*1 cm to 500 m*
1:63 360	*1 inch to 1 mile*
1:100 000	*1 cm to 1 km*
1:250 000	*1 cm to 2.5 km*
1:1 584 000	*1 inch to 25 miles*

HOW TO REACH US

The Ministry of Northern Development and Mines, Mines and Minerals Division, has a free publication to help you. The brochure ***Call on Us!*** is a directory of the Division's offices. When you have a specific question that needs answering, you are encouraged to contact the relevant office directly. Contact the Natural Resources Information Centre to obtain this brochure.

For more information, contact the nearest Resident Geologist's office or the Geoscience Information Office (address above).

The Ontario Geological Survey will be joining the rest of the Ministry of Northern Development and Mines in Sudbury, effective July 2, 1992. Our main publication sales outlet will be located in the new Mines and Minerals Research Centre on the Laurentian University Campus. Report and map sales in the Toronto area will be handled by the Ministry's Mines and Minerals Information Centre, to be located on the 2nd floor of the Macdonald Block at 900 Bay Street (corner of Bay and Wellesley Streets). Clients will receive advance notice of these moves through our *Publications Release Notice* and the press.

STOCK NO. 13 24:

EAST-CENTRAL ONTARIO ELECTROMAGNETIC-MAGNETIC AND ELECTRICAL SURVEYS

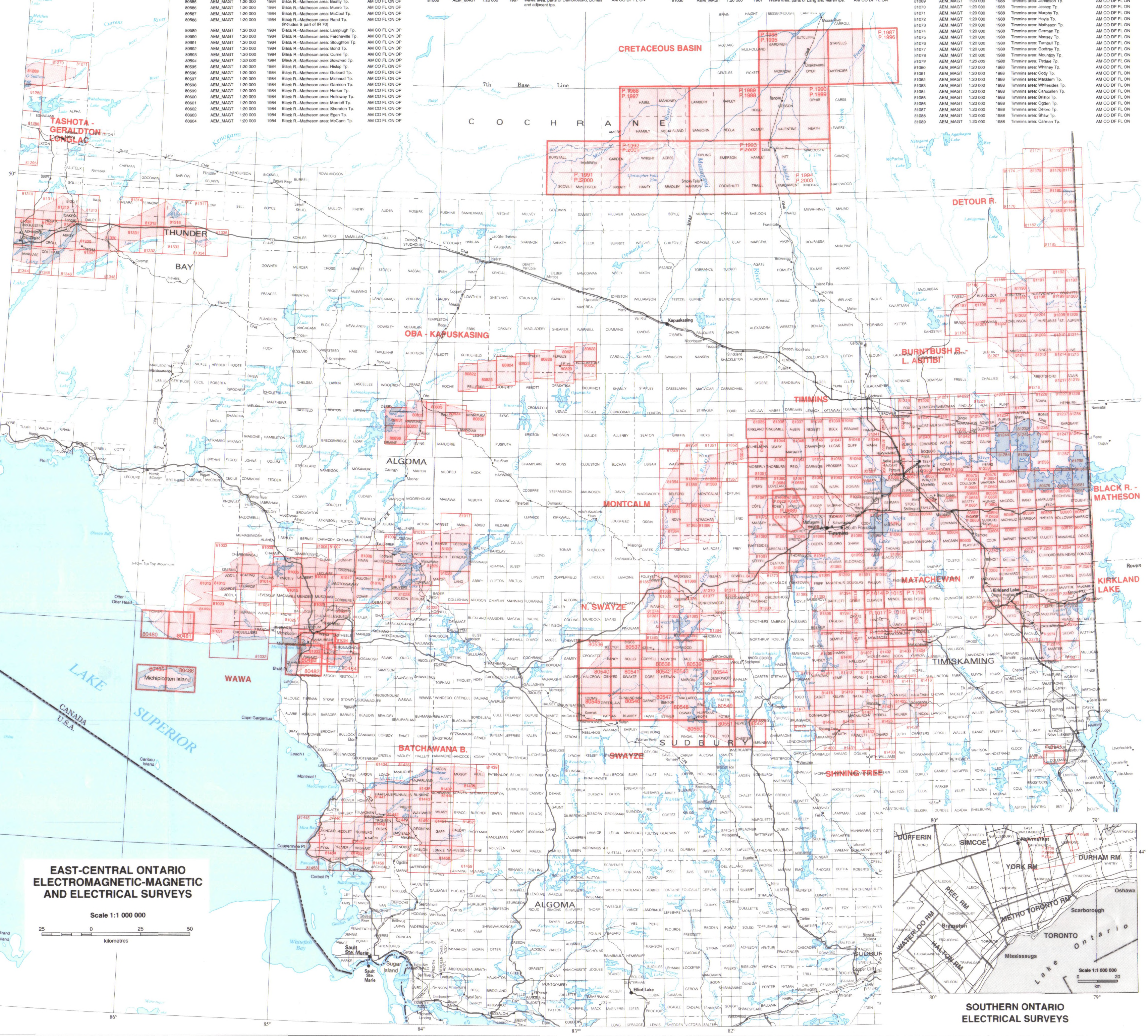

80 000 Series

Map No.	Topic	Scale	Date	Description	Notes
80480	AEM_MAGT	1:20 000	1980	Wawa area: Homer Tp. area; W part	AM CO FL ON OP
80481	AEM_MAGT	1:20 000	1980	Wawa area: Homer Tp. area; E part	AM CO FL ON OP
80482	AEM_MAGT	1:20 000	1980	Wawa area: Michipicoten R. area; W part	AM CO FL ON OP
80483	AEM_MAGT	1:20 000	1980	Wawa area: Michipicoten R. area; central part	AM CO FL ON OP
80484	AEM_MAGT	1:20 000	1980	Wawa area: Michipicoten R. area; E part	AM CO FL ON OP
80485	AEM_MAGT	1:20 000	1980	Wawa area: Michipicoten I. area; W part	AM CO FL ON OP
80486	AEM_MAGT	1:20 000	1980	Wawa area: Michipicoten I. area; E part	AM CO FL ON OP
80536	AEM_MAGT	1:20 000	1982	Swayze area: Ivanhoe R. sheet	AM CO FL ON OP
80537	AEM_MAGT	1:20 000	1982	Swayze area: Rollo L. sheet	AM CO FL ON OP
80538	AEM_MAGT	1:20 000	1982	Swayze area: Coppell L. sheet	AM CO FL ON OP
80539	AEM_MAGT	1:20 000	1982	Swayze area: Cinqisle L. sheet	AM CO FL ON OP
80540	AEM_MAGT	1:20 000	1982	Swayze area: Vice L. sheet	AM CO FL ON OP
80541	AEM_MAGT	1:20 000	1982	Swayze area: Cree L. sheet	AM CO FL ON OP
80542	AEM_MAGT	1:20 000	1982	Swayze area: October L. sheet	AM CO FL ON OP
80543	AEM_MAGT	1:20 000	1982	Swayze area: Puppet L. sheet	AM CO FL ON OP
80544	AEM_MAGT	1:20 000	1982	Swayze area: Northpoint L. sheet	AM CO FL ON OP
80545	AEM_MAGT	1:20 000	1982	Swayze area: Tersus L. sheet	AM CO FL ON OP
80546	AEM_MAGT	1:20 000	1982	Swayze area: Isaiah L. sheet	AM CO FL ON OP
80547	AEM_MAGT	1:20 000	1982	Swayze area: Woman R. sheet	AM CO FL ON OP
80548	AEM_MAGT	1:20 000	1982	Swayze area: Satterly L. sheet	AM CO FL ON OP
80549	AEM_MAGT	1:20 000	1982	Swayze area: Rat L. sheet	AM CO FL ON OP
80550	AEM_MAGT	1:20 000	1982	Swayze area: Cordes L. sheet	AM CO FL ON OP
80551	AEM_MAGT	1:20 000	1982	Swayze area: Yeo L. sheet	AM CO FL ON OP
80552	AEM_MAGT	1:20 000	1982	Swayze area: Three Duck Lakes sheet	AM CO FL ON OP
80572	AEM_MAGT	1:20 000	1984	Black R.–Matheson area: Clergue Tp.	AM CO FL ON OP
80573	AEM_MAGT	1:20 000	1984	Black R.–Matheson area: Walker Tp.	AM CO FL ON OP
80574	AEM_MAGT	1:20 000	1984	Black R.–Matheson area: Wilkie Tp.	AM CO FL ON OP
80575	AEM_MAGT	1:20 000	1984	Black R.–Matheson area: Coulson Tp.	AM CO FL ON OP
80576	AEM_MAGT	1:20 000	1984	Black R.–Matheson area: Warden Tp.	AM CO FL ON OP
80577	AEM_MAGT	1:20 000	1984	Black R.–Matheson area: Milligan Tp.	AM CO FL ON OP
80578	AEM_MAGT	1:20 000	1984	Black R.–Matheson area: L. Abitibi One (includes N part of IR 70)	AM CO FL ON OP UA
80579	AEM_MAGT	1:20 000	1984	Black R.–Matheson area: L. Abitibi Two	AM CO FL ON OP UA
80580	AEM_MAGT	1:20 000	1984	Black R.–Matheson area: L. Abitibi Three (includes N part of Frecheville Tp.)	AM CO FL ON OP UA
80581	AEM_MAGT	1:20 000	1984	Black R.–Matheson area: L. Abitibi Four	AM CO FL ON OP UA
80582	AEM_MAGT	1:20 000	1984	Black R.–Matheson area: Stock Tp.	AM CO FL ON OP
80583	AEM_MAGT	1:20 000	1984	Black R.–Matheson area: Taylor Tp.	AM CO FL ON OP
80584	AEM_MAGT	1:20 000	1984	Black R.–Matheson area: Carr Tp.	AM CO FL ON OP
80585	AEM_MAGT	1:20 000	1984	Black R.–Matheson area: Beatty Tp.	AM CO FL ON OP
80586	AEM_MAGT	1:20 000	1984	Black R.–Matheson area: Munro Tp.	AM CO FL ON OP
80587	AEM_MAGT	1:20 000	1984	Black R.–Matheson area: McCool Tp.	AM CO FL ON OP
80588	AEM_MAGT	1:20 000	1984	Black R.–Matheson area: Rand Tp. (includes S part of IR 70)	AM CO FL ON OP
80589	AEM_MAGT	1:20 000	1984	Black R.–Matheson area: Lamplugh Tp.	AM CO FL ON OP
80590	AEM_MAGT	1:20 000	1984	Black R.–Matheson area: Frecheville Tp.	AM CO FL ON OP
80591	AEM_MAGT	1:20 000	1984	Black R.–Matheson area: Stoughton Tp.	AM CO FL ON OP
80592	AEM_MAGT	1:20 000	1984	Black R.–Matheson area: Bond Tp.	AM CO FL ON OP
80593	AEM_MAGT	1:20 000	1984	Black R.–Matheson area: Currie Tp.	AM CO FL ON OP
80594	AEM_MAGT	1:20 000	1984	Black R.–Matheson area: Bowman Tp.	AM CO FL ON OP
80595	AEM_MAGT	1:20 000	1984	Black R.–Matheson area: Hislop Tp.	AM CO FL ON OP
80596	AEM_MAGT	1:20 000	1984	Black R.–Matheson area: Guibord Tp.	AM CO FL ON OP
80597	AEM_MAGT	1:20 000	1984	Black R.–Matheson area: Michaud Tp.	AM CO FL ON OP
80598	AEM_MAGT	1:20 000	1984	Black R.–Matheson area: Garrison Tp.	AM CO FL ON OP
80599	AEM_MAGT	1:20 000	1984	Black R.–Matheson area: Harker Tp.	AM CO FL ON OP
80600	AEM_MAGT	1:20 000	1984	Black R.–Matheson area: Holloway Tp.	AM CO FL ON OP
80601	AEM_MAGT	1:20 000	1984	Black R.–Matheson area: Marriott Tp.	AM CO FL ON OP
80602	AEM_MAGT	1:20 000	1984	Black R.–Matheson area: Sheraton Tp.	AM CO FL ON OP
80603	AEM_MAGT	1:20 000	1984	Black R.–Matheson area: Egan Tp.	AM CO FL ON OP
80604	AEM_MAGT	1:20 000	1984	Black R.–Matheson area: McCann Tp.	AM CO FL ON OP

80 000 Series continued

Map No.	Topic	Scale	Date	Description	Notes
80605	AEM_MAGT	1:20 000	1984	Black R.–Matheson area: Playfair Tp.	AM CO FL ON OP
80606	AEM_MAGT	1:20 000	1984	Black R.–Matheson area: Cook Tp.	AM CO FL ON OP
80607	AEM_MAGT	1:20 000	1984	Black R.–Matheson area: Barnet Tp.	AM CO FL ON OP
80608	AEM_MAGT	1:20 000	1984	Black R.–Matheson area: Thackeray Tp.	AM CO FL ON OP
80609	AEM_MAGT	1:20 000	1984	Black R.–Matheson area: Elliott Tp.	AM CO FL ON OP
80610	AEM_MAGT	1:20 000	1984	Black R.–Matheson area: Tannahill Tp.	AM CO FL ON OP
80611	AEM_MAGT	1:20 000	1984	Black R.–Matheson area: Dokis Tp.	AM CO FL ON OP
80822	AEM_MAGT	1:20 000	1986	Oba–Kapuskasing area, area "A": parts of Roche, Scholfield, Pelletier tps.	AM CO DF FL ON
80823	AEM_MAGT	1:20 000	1986	Oba–Kapuskasing area, area "A": parts of Scholfield, Pelletier and adjacent tps.	AM CO DF FL ON
80824	AEM_MAGT	1:20 000	1986	Oba–Kapuskasing area, area "A": parts of Caithness, Doherty tps.	AM CO DF FL ON
80825	AEM_MAGT	1:20 000	1986	Oba–Kapuskasing area, area "A": parts of Rykert, Abbott and adjacent tps.	AM CO DF FL ON
80826	AEM_MAGT	1:20 000	1986	Oba–Kapuskasing area, area "A": parts of tps. of Rykert, Abbott and adjacent	AM CO DF FL ON
80827	AEM_MAGT	1:20 000	1986	Oba–Kapuskasing area, area "A": parts of Ecclestone and Fergus tps.	AM CO DF FL ON
80828	AEM_MAGT	1:20 000	1986	Oba–Kapuskasing area, area "A": part of Ecclestone Tp.	AM CO DF FL ON
80829	AEM_MAGT	1:20 000	1986	Oba–Kapuskasing area, area "A": parts of Opasatika and Fergus tps.	AM CO DF FL ON
80830	AEM_MAGT	1:20 000	1986	Oba–Kapuskasing area, area "A": parts of Ecclestone, Bourinot, Opasatika tps.	AM CO DF FL ON
80831	AEM_MAGT	1:20 000	1986	Oba–Kapuskasing area, area "B": parts of Derry and Hawkins tps.	AM CO DF FL ON
80832	AEM_MAGT	1:20 000	1986	Oba–Kapuskasing area, area "B": part of Hawkins Tp.	AM CO DF FL ON
80833	AEM_MAGT	1:20 000	1986	Oba–Kapuskasing area, area "B": parts of Walls and Hawkins tps.	AM CO DF FL ON
80834	AEM_MAGT	1:20 000	1986	Oba–Kapuskasing area, area "B": parts of Minnipuka and Walls tps.	AM CO DF FL ON
80835	AEM_MAGT	1:20 000	1986	Oba–Kapuskasing area, area "B": parts of Minnipuka and Legge tps.	AM CO DF FL ON
80836	AEM_MAGT	1:20 000	1986	Oba–Kapuskasing area, area "B": parts of Ermine and Derry tps.	AM CO DF FL ON
80837	AEM_MAGT	1:20 000	1986	Oba–Kapuskasing area, area "B": parts of Irving and Hawkins tps.	AM CO DF FL ON
81003	AEM_MAGT	1:20 000	1987	Wawa area: parts of 42 C/3,6 (Jarvey L. area)	AM CO DF FL ON
81004	AEM_MAGT	1:20 000	1987	Wawa area: parts of Charbonneau and Chapais tps.	AM CO DF FL ON
81005	AEM_MAGT	1:20 000	1987	Wawa area: parts of Knicely, Dahl, Killins, Chapais tps.	AM CO DF FL ON
81006	AEM_MAGT	1:20 000	1987	Wawa area: parts of Dambrossio, Dumas and adjacent tps.	AM CO DF FL ON

80 000 Series continued

Map No.	Topic	Scale	Date	Description	Notes
81007	AEM_MAGT	1:20 000	1987	Wawa area: parts of Dumas, Dubreuilville and adjacent tps.	AM CO DF FL ON
81008	AEM_MAGT	1:20 000	1987	Wawa area: parts of Jacobson, Finan and adjacent tps.	AM CO DF FL ON
81009	AEM_MAGT	1:20 000	1987	Wawa area: parts of Riggs, West and adjacent tps. (Lochalsh)	AM CO DF FL ON
81010	AEM_MAGT	1:20 000	1987	Wawa area: parts of Rennie, Stover, West, and Meath tps.	AM CO DF FL ON
81011	AEM_MAGT	1:20 000	1987	Wawa area: parts of Leeson, Rennie and adjacent areas N	AM CO DF FL ON
81012	AEM_MAGT	1:20 000	1987	Wawa area: part of Pukaskwa R.–E. Pukaskwa R. divide area	AM CO DF FL ON
81013	AEM_MAGT	1:20 000	1987	Wawa area: part of E. Pukaskwa R.–Legarde Additional tp. area	AM CO DF FL ON
81014	AEM_MAGT	1:20 000	1987	Wawa area: parts of Levesque, Legarde tps. and adjacent area N	AM CO DF FL ON
81015	AEM_MAGT	1:20 000	1987	Wawa area: parts of Macaskill, Menzies tps. area	AM CO DF FL ON
81016	AEM_MAGT	1:20 000	1987	Wawa area: parts of Lalibert, Menzies, Musquash, Leclaire tps.	AM CO DF FL ON
81017	AEM_MAGT	1:20 000	1987	Wawa area: parts of Abotossaway Corbiere, Musquash, Leclaire tps.	AM CO DF FL ON
81018	AEM_MAGT	1:20 000	1987	Wawa area: parts of Debassige, Cowie and adjacent tps.	AM CO DF FL ON
81019	AEM_MAGT	1:20 000	1987	Wawa area: parts of Bruyere, Bird and adjacent tps.	AM CO DF FL ON
81020	AEM_MAGT	1:20 000	1987	Wawa area: parts of Copenace, West, Stover, Marsh tps.	AM CO DF FL ON
81021	AEM_MAGT	1:20 000	1987	Wawa area: parts of Brackin, Leeson, Rennie, Stover tps.	AM CO DF FL ON
81022	AEM_MAGT	1:20 000	1987	Wawa area: parts of 41 N/13,14; 42 C/3,4 (Maple Cr. area)	AM CO DF FL ON
81023	AEM_MAGT	1:20 000	1987	Wawa area: parts of 41 N/14; 42 C/3 (Mishibishu L. area)	AM CO DF FL ON
81024	AEM_MAGT	1:20 000	1987	Wawa area: parts of St. Germain and Groseilliers tps.	AM CO DF FL ON
81025	AEM_MAGT	1:20 000	1987	Wawa area: parts of Franchere, Warpula and adjacent area E	AM CO DF FL ON
81026	AEM_MAGT	1:20 000	1987	Wawa area: Wawa–Magpie–Black Trout L. area	AM CO DF FL ON
81027	AEM_MAGT	1:20 000	1987	Wawa area: parts of Esquega, Lastheels tps. and areas W	AM CO DF FL ON
81028	AEM_MAGT	1:20 000	1987	Wawa area: parts of Dolson, Keesickquayash and adjacent tps.	AM CO DF FL ON
81029	AEM_MAGT	1:20 000	1987	Wawa area: parts of Echum Tp. and adjacent areas NW	AM CO DF FL ON
81030	AEM_MAGT	1:20 000	1987	Wawa area: parts of Lang and Marsh tps.	AM CO DF FL ON

80 000 Series continued

Map No.	Topic	Scale	Date	Description	Notes
81031	AEM_MAGT	1:20 000	1987	Wawa area: part of 41 N/14 (Pt. Isacor area)	AM CO DF FL ON
81032	AEM_MAGT	1:20 000	1987	Wawa area: parts of Franchere and Groseilliers tps.	AM CO DF FL ON
81033	AEM_MAGT	1:20 000	1987	Wawa area: Wawa–Michipicoten R. to Scott Falls area	AM CO DF FL ON
81034	AEM_MAGT	1:20 000	1987	Wawa area: parts of 41 N/15; 42 C/2 (Thunder Mtn. area)	AM CO DF FL ON
81035	AEM_MAGT	1:20 000	1988	Timmins area: Kirkland Tp.	AM CO DF FL ON
81036	AEM_MAGT	1:20 000	1988	Timmins area: Kingsmill Tp.	AM CO DF FL ON
81037	AEM_MAGT	1:20 000	1988	Timmins area: Aubin Tp.	AM CO DF FL ON
81038	AEM_MAGT	1:20 000	1988	Timmins area: Nesbitt Tp.	AM CO DF FL ON
81039	AEM_MAGT	1:20 000	1988	Timmins area: Beck Tp.	AM CO DF FL ON
81040	AEM_MAGT	1:20 000	1988	Timmins area: Reaume Tp.	AM CO DF FL ON
81041	AEM_MAGT	1:20 000	1988	Timmins area: Hanna Tp.	AM CO DF FL ON
81042	AEM_MAGT	1:20 000	1988	Timmins area: St. John Tp.	AM CO DF FL ON
81043	AEM_MAGT	1:20 000	1988	Timmins area: Wilhelmina Tp.	AM CO DF FL ON
81044	AEM_MAGT	1:20 000	1988	Timmins area: Geary Tp.	AM CO DF FL ON
81045	AEM_MAGT	1:20 000	1988	Timmins area: Mahaffy Tp.	AM CO DF FL ON
81046	AEM_MAGT	1:20 000	1988	Timmins area: Crawford Tp.	AM CO DF FL ON
81047	AEM_MAGT	1:20 000	1988	Timmins area: Lucas Tp.	AM CO DF FL ON
81048	AEM_MAGT	1:20 000	1988	Timmins area: Duff Tp.	AM CO DF FL ON
81049	AEM_MAGT	1:20 000	1988	Timmins area: Mann Tp.	AM CO DF FL ON
81050	AEM_MAGT	1:20 000	1988	Timmins area: Newmarket Tp.	AM CO DF FL ON
81051	AEM_MAGT	1:20 000	1988	Timmins area: Moberly Tp.	AM CO DF FL ON
81052	AEM_MAGT	1:20 000	1988	Timmins area: Thorburn Tp.	AM CO DF FL ON
81053	AEM_MAGT	1:20 000	1988	Timmins area: Reid Tp.	AM CO DF FL ON
81054	AEM_MAGT	1:20 000	1988	Timmins area: Carnegie Tp.	AM CO DF FL ON
81055	AEM_MAGT	1:20 000	1988	Timmins area: Prosser Tp.	AM CO DF FL ON
81056	AEM_MAGT	1:20 000	1988	Timmins area: Tully Tp.	AM CO DF FL ON
81057	AEM_MAGT	1:20 000	1988	Timmins area: Little Tp.	AM CO DF FL ON
81058	AEM_MAGT	1:20 000	1988	Timmins area: McCart Tp.	AM CO DF FL ON
81059	AEM_MAGT	1:20 000	1988	Timmins area: Byers Tp.	AM CO DF FL ON
81060	AEM_MAGT	1:20 000	1988	Timmins area: Loveland Tp.	AM CO DF FL ON
81061	AEM_MAGT	1:20 000	1988	Timmins area: Macdiarmid Tp.	AM CO DF FL ON
81062	AEM_MAGT	1:20 000	1988	Timmins area: Kidd Tp.	AM CO DF FL ON
81063	AEM_MAGT	1:20 000	1988	Timmins area: Wark Tp.	AM CO DF FL ON
81064	AEM_MAGT	1:20 000	1988	Timmins area: Gowan Tp.	AM CO DF FL ON
81065	AEM_MAGT	1:20 000	1988	Timmins area: Evelyn Tp.	AM CO DF FL ON
81066	AEM_MAGT	1:20 000	1988	Timmins area: Dundonald Tp.	AM CO DF FL ON
81067	AEM_MAGT	1:20 000	1988	Timmins area: Cote Tp.	AM CO DF FL ON
81068	AEM_MAGT	1:20 000	1988	Timmins area: Robb Tp.	AM CO DF FL ON
81069	AEM_MAGT	1:20 000	1988	Timmins area: Jamieson Tp.	AM CO DF FL ON
81070	AEM_MAGT	1:20 000	1988	Timmins area: Jessop Tp.	AM CO DF FL ON
81071	AEM_MAGT	1:20 000	1988	Timmins area: Murphy Tp.	AM CO DF FL ON
81072	AEM_MAGT	1:20 000	1988	Timmins area: Hoyle Tp.	AM CO DF FL ON
81073	AEM_MAGT	1:20 000	1988	Timmins area: Matheson Tp.	AM CO DF FL ON
81074	AEM_MAGT	1:20 000	1988	Timmins area: German Tp.	AM CO DF FL ON
81075	AEM_MAGT	1:20 000	1988	Timmins area: Massey Tp.	AM CO DF FL ON
81076	AEM_MAGT	1:20 000	1988	Timmins area: Turnbull Tp.	AM CO DF FL ON
81077	AEM_MAGT	1:20 000	1988	Timmins area: Godfrey Tp.	AM CO DF FL ON
81078	AEM_MAGT	1:20 000	1988	Timmins area: Mountjoy Tp.	AM CO DF FL ON
81079	AEM_MAGT	1:20 000	1988	Timmins area: Tisdale Tp.	AM CO DF FL ON
81080	AEM_MAGT	1:20 000	1988	Timmins area: Whitney Tp.	AM CO DF FL ON
81081	AEM_MAGT	1:20 000	1988	Timmins area: Cody Tp.	AM CO DF FL ON
81082	AEM_MAGT	1:20 000	1988	Timmins area: Macklem Tp.	AM CO DF FL ON
81083	AEM_MAGT	1:20 000	1988	Timmins area: Whitesides Tp.	AM CO DF FL ON
81084	AEM_MAGT	1:20 000	1988	Timmins area: Carscallen Tp.	AM CO DF FL ON
81085	AEM_MAGT	1:20 000	1988	Timmins area: Bristol Tp.	AM CO DF FL ON
81086	AEM_MAGT	1:20 000	1988	Timmins area: Ogden Tp.	AM CO DF FL ON
81087	AEM_MAGT	1:20 000	1988	Timmins area: Deloro Tp.	AM CO DF FL ON
81088	AEM_MAGT	1:20 000	1988	Timmins area: Shaw Tp.	AM CO DF FL ON
81089	AEM_MAGT	1:20 000	1988	Timmins area: Carman Tp.	AM CO DF FL ON

80 000 Series continued

Map No.	Topic	Scale	Date	Description	Notes
81090	AEM_MAGT	1:20 000	1988	Timmins area: Thomas Tp.	AM CO DF FL ON
81091	AEM_MAGT	1:20 000	1988	Timmins area: Keefer Tp.	AM CO DF FL ON
81092	AEM_MAGT	1:20 000	1988	Timmins area: Denton Tp.	AM CO DF FL ON
81093	AEM_MAGT	1:20 000	1988	Timmins area: Thorneloe Tp.	AM CO DF FL ON
81094	AEM_MAGT	1:20 000	1988	Timmins area: Price Tp.	AM CO DF FL ON
81095	AEM_MAGT	1:20 000	1988	Timmins area: Adams Tp.	AM CO DF FL ON
81096	AEM_MAGT	1:20 000	1988	Timmins area: Eldorado Tp.	AM CO DF FL ON
81097	AEM_MAGT	1:20 000	1988	Timmins area: Langmuir Tp.	AM CO DF FL ON
81098	AEM_MAGT	1:20 000	1988	Timmins area: Blackstock Tp.	AM CO DF FL ON
81171	AEM_MAGT	1:20 000	1989	Detour–Burntbush–Abitibi area, Detour R. map block: part of 32 L/4 (Kattawagami R. area)	AM CO DF FL ON
81172	AEM_MAGT	1:20 000	1989	Detour–Burntbush–Abitibi area, Detour R. map block: part of 32 L/4	AM CO DF FL ON
81173	AEM_MAGT	1:20 000	1989	Detour–Burntbush–Abitibi area, Detour R. map block: part of 32 L/4 (Again R. headwaters area)	AM CO DF FL ON
81174	AEM_MAGT	1:20 000	1989	Detour–Burntbush–Abitibi area, Detour R. map block: parts of 32 L/4; E/13 (Hopper Cr. area)	AM CO DF FL ON
81175	AEM_MAGT	1:20 000	1989	Detour–Burntbush–Abitibi area, Detour R. map block: parts of 32 L/4; 32 E/13 (Hopper L. area)	AM CO DF FL ON
81176	AEM_MAGT	1:20 000	1989	Detour–Burntbush–Abitibi area, Detour R. map block: parts of 32 E/13; 32 L/4 (Sunday L. area)	AM CO DF FL ON
81177	AEM_MAGT	1:20 000	1989	Detour–Burntbush–Abitibi area, Detour R. map block: parts of 32 E/13; 32 L/4 (Sunday L. area)	AM CO DF FL ON
81178	AEM_MAGT	1:20 000	1989	Detour–Burntbush–Abitibi area, Detour R. map block: part of 32 E/13	AM CO DF FL ON
81179	AEM_MAGT	1:20 000	1989	Detour–Burntbush–Abitibi area, Detour R. map block: part of 32 E/13 (Hopper L. area)	AM CO DF FL ON
81180	AEM_MAGT	1:20 000	1989	Detour–Burntbush–Abitibi area, Detour R. map block: part of 32 E/13 (Detour L. area)	AM CO DF FL ON
81181	AEM_MAGT	1:20 000	1989	Detour–Burntbush–Abitibi area, Detour R. map block: part of 32 E/13 (Lower Detour L. area)	AM CO DF FL ON
81182	AEM_MAGT	1:20 000	1989	Detour–Burntbush–Abitibi area, Detour R. map block: part of 32 E/13 (Little Detour R. area)	AM CO DF FL ON
81183	AEM_MAGT	1:20 000	1989	Detour–Burntbush–Abitibi area, Detour R. map block: part of 32 E/13 (Detour R. area)	AM CO DF FL ON
81184	AEM_MAGT	1:20 000	1989	Detour–Burntbush–Abitibi area, Detour R. map block: part of 32 E/13 (Atkinson L. area)	AM CO DF FL ON
81185	AEM_MAGT	1:20 000	1989	Detour–Burntbush–Abitibi area, Detour R. map block: parts of 32 E/12,13 (Arps L. area)	AM CO DF FL ON
81186	AEM_MAGT	1:20 000	1989	Detour–Burntbush–Abitibi area, Detour R. map block: parts of 32 E/12,13 (Cuthbert L. area)	AM CO DF FL ON
81187	AEM_MAGT	1:20 000	1989	Detour–Burntbush–Abitibi area, Burntbush R.–L. Abitibi map block: parts of Tweed and Bragg tps.	AM CO DF FL ON
81188	AEM_MAGT	1:20 000	1989	Detour–Burntbush–Abitibi area, Burntbush R.–L. Abitibi map block: parts of Tweed and Blakelock tps.	AM CO DF FL ON
81189	AEM_MAGT	1:20 000	1989	Detour–Burntbush–Abitibi area, Burntbush R.–L. Abitibi map block: parts of Blakelock and Hoblitzell tps.	AM CO DF FL ON
81190	AEM_MAGT	1:20 000	1989	Detour–Burntbush–Abitibi area, Burntbush R.–L. Abitibi map block: parts of Hoblitzell Tp.	AM CO DF FL ON
81191	AEM_MAGT	1:20 000	1989	Detour–Burntbush–Abitibi area, Burntbush R.–L. Abitibi map block: parts of Noseworthy and Hoblitzell tps. and area N	AM CO DF FL ON
81192	AEM_MAGT	1:20 000	1989	Detour–Burntbush–Abitibi area, Burntbush R.–L. Abitibi map block: parts of Noseworthy and Bradette tps. and area N	AM CO DF FL ON
81193	AEM_MAGT	1:20 000	1989	Detour–Burntbush–Abitibi area, Burntbush R.–L. Abitibi map block: part of Bradette Tp.	AM CO DF FL ON
81194	AEM_MAGT	1:20 000	1989	Detour–Burntbush–Abitibi area, Burntbush R.–L. Abitibi map block: part of Bragg Tp.	AM CO DF FL ON
81195	AEM_MAGT	1:20 000	1989	Detour–Burntbush–Abitibi area, Burntbush R.–L. Abitibi map block: parts of Newman, Bragg, Tweed, Blakelock tps.	AM CO DF FL ON
81196	AEM_MAGT	1:20 000	1989	Detour–Burntbush–Abitibi area, Burntbush R.–L. Abitibi map block: parts of Blakelock, Newman and adjacent tps. E	AM CO DF FL ON
81197	AEM_MAGT	1:20 000	1989	Detour–Burntbush–Abitibi area, Burntbush R.–L. Abitibi map block: parts of Hoblitzell and Tomlinson tps.	AM CO DF FL ON
81198	AEM_MAGT	1:20 000	1989	Detour–Burntbush–Abitibi area, Burntbush R.–L. Abitibi map block: parts of Noseworthy, Hurtubise and adjacent tps. W	AM CO DF FL ON
81199	AEM_MAGT	1:20 000	1989	Detour–Burntbush–Abitibi area, Burntbush R.–L. Abitibi map block: parts of Noseworthy, Hurtubise and adjacent tps. E	AM CO DF FL ON
81200	AEM_MAGT	1:20 000	1989	Detour–Burntbush–Abitibi area, Burntbush R.–L. Abitibi map block: parts of Bradette and St. Laurent tps.	AM CO DF FL ON
81201	AEM_MAGT	1:20 000	1989	Detour–Burntbush–Abitibi area, Burntbush R.–L. Abitibi map block: parts of Newman and Bragg tps.	AM CO DF FL ON
81202	AEM_MAGT	1:20 000	1989	Detour–Burntbush–Abitibi area, Burntbush R.–L. Abitibi map block: parts of Tomlinson and Newman tps.	AM CO DF FL ON
81203	AEM_MAGT	1:20 000	1989	Detour–Burntbush–Abitibi area, Burntbush R.–L. Abitibi map block: part of Tomlinson Tp.	AM CO DF FL ON
81204	AEM_MAGT	1:20 000	1989	Detour–Burntbush–Abitibi area, Burntbush R.–L. Abitibi map block: parts of Tomlinson and Burtubise tps.	AM CO DF FL ON
81205	AEM_MAGT	1:20 000	1989	Detour–Burntbush–Abitibi area, Burntbush R.–L. Abitibi map block: parts of Burtubise and St. Laurent tps.	AM CO DF FL ON
81206	AEM_MAGT	1:20 000	1989	Detour–Burntbush–Abitibi area, Burntbush R.–L. Abitibi map block: part of St. Laurent Tp.	AM CO DF FL ON
81207	AEM_MAGT	1:20 000	1989	Detour–Burntbush–Abitibi area, Burntbush R.–L. Abitibi map block: parts of Seguin and Kenning tps.	AM CO DF FL ON
81208	AEM_MAGT	1:20 000	1989	Detour–Burntbush–Abitibi area, Burntbush R.–L. Abitibi map block: parts of Kenning and Tomlinson tps.	AM CO DF FL ON
81209	AEM_MAGT	1:20 000	1989	Detour–Burntbush–Abitibi area, Burntbush R.–L. Abitibi map block: parts of Burtubise and Singer tps.	AM CO DF FL ON
81210	AEM_MAGT	1:20 000	1989	Detour–Burntbush–Abitibi area, Burntbush R.–L. Abitibi map block: parts of Burtubise, Singer, and adjacent tps. E	AM CO DF FL ON
81211	AEM_MAGT	1:20 000	1989	Detour–Burntbush–Abitibi area, Burntbush R.–L. Abitibi map block: parts of St. Laurent and Clive tps.	AM CO DF FL ON
81212	AEM_MAGT	1:20 000	1989	Detour–Burntbush–Abitibi area, Burntbush R.–L. Abitibi map block: parts of Kenning and Case tps.	AM CO DF FL ON
81213	AEM_MAGT	1:20 000	1989	Detour–Burntbush–Abitibi area, Burntbush R.–L. Abitibi map block: parts of Kenning, Singer, Abbotsford, Case tps	AM CO DF FL ON
81214	AEM_MAGT	1:20 000	1989	Detour–Burntbush–Abitibi area, Burntbush R.–L. Abitibi map block: parts of Abbotsford, Singer, Clive and Adair tps.	AM CO DF FL ON
81215	AEM_MAGT	1:20 000	1989	Detour–Burntbush–Abitibi area, Burntbush R.–L. Abitibi map block: parts of Adair and Clive tps.	AM CO DF FL ON
81216	AEM_MAGT	1:20 000	1989	Detour–Burntbush–Abitibi area, Burntbush R.–L. Abitibi map block: part of Abbotsford Tp.	AM CO DF FL ON
81217	AEM_MAGT	1:20 000	1989	Detour–Burntbush–Abitibi area, Burntbush R.–L. Abitibi map block: parts of Abbotsford and Adair tps.	AM CO DF FL ON
81218	AEM_MAGT	1:20 000	1989	Detour–Burntbush–Abitibi area, Burntbush R.–L. Abitibi map block: part of Adair Tp.	AM CO DF FL ON
81219	AEM_MAGT	1:20 000	1989	Detour–Burntbush–Abitibi area, Burntbush R.–L. Abitibi map block: part of Fox Tp.	AM CO DF FL ON
81220	AEM_MAGT	1:20 000	1989	Detour–Burntbush–Abitibi area, Burntbush R.–L. Abitibi map block: parts of Stimson and Fox tps.	AM CO DF FL ON
81221	AEM_MAGT	1:20 000	1989	Detour–Burntbush–Abitibi area, Burntbush R.–L. Abitibi map block: parts of Sweatman and and Stimson tps.	AM CO DF FL ON
81222	AEM_MAGT	1:20 000	1989	Detour–Burntbush–Abitibi area, Burntbush R.–L. Abitibi map block: parts of Findlay and Sweatman tps.	AM CO DF FL ON
81223	AEM_MAGT	1:20 000	1989	Detour–Burntbush–Abitibi area, Burntbush R.–L. Abitibi map block: parts of Findlay and Henley tps.	AM CO DF FL ON
81224	AEM_MAGT	1:20 000	1969	Detour–Burntbush–Abitibi area, Burntbush R.–L. Abitibi map block: parts of Henley and Pliny tps.	AM CO DF FL ON
81225	AEM_MAGT	1:20 000	1989	Detour–Burntbush–Abitibi area, Burntbush R.–L. Abitibi map block: parts of Pliny and Steele tps.	AM CO DF FL ON
81226	AEM_MAGT	1:20 000	1989	Detour–Burntbush–Abitibi area, Burntbush R.–L. Abitibi map block: parts of Steele and Scapa tps.	AM CO DF FL ON
81227	AEM_MAGT	1:20 000	1989	Detour–Burntbush–Abitibi area, Burntbush R.–L. Abitibi map block: parts of Hepburn and Scapa tps.	AM CO DF FL ON
81228	AEM_MAGT	1:20 000	1989	Detour–Burntbush–Abitibi area, Burntbush R.–L. Abitibi map block: part of Hepburn Tp.	AM CO DF FL ON
81229	AEM_MAGT	1:20 000	1989	Detour–Burntbush–Abitibi area, Burntbush R.–L. Abitibi map block: part of Pyne Tp.	AM CO DF FL ON
81230	AEM_MAGT	1:20 000	1989	Detour–Burntbush–Abitibi area, Burntbush R.–L. Abitibi map block: parts of Mortimer and Pyne tps.	AM CO DF FL ON
81231	AEM_MAGT	1:20 000	1989	Detour–Burntbush–Abitibi area, Burntbush R.–L. Abitibi map block: parts of Sherring and Mortimer tps.	AM CO DF FL ON
81232	AEM_MAGT	1:20 000	1989	Detour–Burntbush–Abitibi area, Burntbush R.–L. Abitibi map block: parts of Marathon and Sherring tps.	AM CO DF FL ON
81233	AEM_MAGT	1:20 000	1989	Detour–Burntbush–Abitibi area, Burntbush R.–L. Abitibi map block: parts of Marathon and Bowyer tps.	AM CO DF FL ON
81234	AEM_MAGT	1:20 000	1989	Detour–Burntbush–Abitibi area, Burntbush R.–L. Abitibi map block: parts of Bowyer and Purvis tps.	AM CO DF FL ON
81235	AEM_MAGT	1:20 000	1989	Detour–Burntbush–Abitibi area, Burntbush R.–L. Abitibi map block: parts of Purvis and Steele tps.	AM CO DF FL ON
81236	AEM_MAGT	1:20 000	1989	Detour–Burntbush–Abitibi area, Burntbush R.–L. Abitibi map block: parts of Steele and Bonis tps.	AM CO DF FL ON
81237	AEM_MAGT	1:20 000	1989	Detour–Burntbush–Abitibi area, Burntbush R.–L. Abitibi map block: parts of Bonis and Sargeant tps.	AM CO DF FL ON
81238	AEM_MAGT	1:20 000	1989	Detour–Burntbush–Abitibi area, Burntbush R.–L. Abitibi map block: part of Sargeant Tp.	AM CO DF FL ON
81239	AEM_MAGT	1:20 000	1989	Detour–Burntbush–Abitibi area, Burntbush R.–L. Abitibi map block: part of Aurora Tp.	AM CO DF FL ON
81240	AEM_MAGT	1:20 000	1989	Detour–Burntbush–Abitibi area, Burntbush R.–L. Abitibi map block: parts of Edwards and Aurora tps.	AM CO DF FL ON
81241	AEM_MAGT	1:20 000	1989	Detour–Burntbush–Abitibi area, Burntbush R.–L. Abitibi map block: parts of Wesley and Edwards tps.	AM CO DF FL ON
81242	AEM_MAGT	1:20 000	1989	Detour–Burntbush–Abitibi area, Burntbush R.–L. Abitibi map block: parts of Moody and Wesley tps.	AM CO DF FL ON
81243	AEM_MAGT	1:20 000	1989	Detour–Burntbush–Abitibi area, Burntbush R.–L. Abitibi map block: parts of Galna and Moody tps.	AM CO DF FL ON
81244	AEM_MAGT	1:20 000	1989	Detour–Burntbush–Abitibi area, Burntbush R.–L. Abitibi map block: part of Galna Tp.	AM CO DF FL ON
81245	AEM_MAGT	1:20 000	1989	Detour–Burntbush–Abitibi area, Burntbush R.–L. Abitibi map block: NW part L. Abitibi islands and peninsulas	AM CO DF FL ON
81246	AEM_MAGT	1:20 000	1989	Detour–Burntbush–Abitibi area, Burntbush R.–L. Abitibi map block: part of Berry Tp.	AM CO DF FL ON
81247	AEM_MAGT	1:20 000	1989	Detour–Burntbush–Abitibi area, Burntbush R.–L. Abitibi map block: parts of Sargeant, Berry tps. and area to south	AM CO DF FL ON
81248	AEM_MAGT	1:20 000	1989	Detour–Burntbush–Abitibi area, Burntbush R.–L. Abitibi map block: part of Sargeant Tp. and Obikodosik B. area	AM CO DF FL ON
81249	AEM_MAGT	1:20 000	1989	Detour–Burntbush–Abitibi area, Burntbush R.–L. Abitibi map block: part of Iroquois Falls Incorporated Tp.	AM CO DF FL ON
81250	AEM_MAGT	1:20 000	1989	Detour–Burntbush–Abitibi area, Burntbush R.–L. Abitibi map block: part of Teefy Tp., Twin Falls area	AM CO DF FL ON

80 000 Series continued

Map No.	Topic	Scale	Date	Description	Notes
81251	AEM_MAGT	1:20 000	1989	Detour–Burntbush–Abitibi area, Burntbush R.–L. Abitibi map block: parts of Teefy and Rickard tps.	AM CO DF FL ON
81252	AEM_MAGT	1:20 000	1989	Detour–Burntbush–Abitibi area, Burntbush R.–L. Abitibi map block: parts of Knox and Rickard tps.	AM CO DF FL ON
81253	AEM_MAGT	1:20 000	1989	Detour–Burntbush–Abitibi area, Burntbush R.–L. Abitibi map block: parts of Kerrs and Knox tps.	AM CO DF FL ON
81254	AEM_MAGT	1:20 000	1989	Detour–Burntbush–Abitibi area, Burntbush R.–L. Abitibi map block: part of Kerrs Tp. and Chesney B. area	AM CO DF FL ON
81255	AEM_MAGT	1:20 000	1989	Detour–Burntbush–Abitibi area, Burntbush R.–L. Abitibi map block: parts of Milligan, Rand tps. and IR 70	AM CO DF FL ON
81256	AEM_MAGT	1:20 000	1989	Detour–Burntbush–Abitibi area, Burntbush R.–L. Abitibi map block: Swampy Cr. and The Narrows of L. Abitibi area	AM CO DF FL ON
81257	AEM_MAGT	1:20 000	1989	Detour–Burntbush–Abitibi area, Burntbush R.–L. Abitibi map block: Rabbit Cr. area	AM CO DF FL ON
81258	AEM_MAGT	1:20 000	1989	Detour–Burntbush–Abitibi area, Burntbush R.–L. Abitibi map block: Mistaken Islands, L. Abitibi area	AM CO DF FL ON
81269	AEM_MAGT	1:20 000	1989	Tashota–Geraldton–Longlac area: parts of 42 L/6,7, 10,11 (O'Sullivan L. area)	AM CO DF FL ON
81270	AEM_MAGT	1:20 000	1989	Tashota–Geraldton–Longlac area: parts of 42 L/7,10 (Muriel L. area)	AM CO DF FL ON
81271	AEM_MAGT	1:20 000	1989	Tashota–Geraldton–Longlac area: parts of 42 L/7,10 (Felsen L. area)	AM CO DF FL ON
81282	AEM_MAGT	1:20 000	1989	Tashota–Geraldton–Longlac area: part of Rupert Tp. and area N	AM CO DF FL ON
81288	AEM_MAGT	1:20 000	1989	Tashota–Geraldton–Longlac area: parts of Danford and Rupert tps.	AM CO DF FL ON
81295	AEM_MAGT	1:20 000	1989	Tashota–Geraldton–Longlac area: part of Danford Tp.	AM CO DF FL ON
81310	AEM_MAGT	1:20 000	1989	Tashota–Geraldton–Longlac area: parts of Fulford and McQuesten tps.	AM CO DF FL ON
81311	AEM_MAGT	1:20 000	1989	Tashota–Geraldton–Longlac area: parts of McQuesten and Houck tps. and area N	AM CO DF FL ON
81312	AEM_MAGT	1:20 000	1989	Tashota–Geraldton–Longlac area: parts of Houck, Oakes and Bickle tps.	AM CO DF FL ON
81313	AEM_MAGT	1:20 000	1989	Tashota–Geraldton–Longlac area: parts of Daley, Oakes, Bickle, Bain tps.	AM CO DF FL ON
81314	AEM_MAGT	1:20 000	1989	Tashota–Geraldton–Longlac area: part of 42 E/16	AM CO DF FL ON
81315	AEM_MAGT	1:20 000	1989	Tashota–Geraldton–Longlac area: parts of 42 E/16; F/13 (pt. of Fernow Tp.)	AM CO DF FL ON
81316	AEM_MAGT	1:20 000	1989	Tashota–Geraldton–Longlac area: part of Klotz Tp. and Flint L. area	AM CO DF FL ON
81317	AEM_MAGT	1:20 000	1989	Tashota–Geraldton–Longlac area: part of 42 F/13 (area E of Klotz L.)	AM CO DF FL ON
81326	AEM_MAGT	1:20 000	1989	Tashota–Geraldton–Longlac area: parts of Errington, Fulford, McQuesten, Ashmore tps. (Geraldton)	AM CO DF FL ON
81327	AEM_MAGT	1:20 000	1989	Tashota–Geraldton–Longlac area: parts of Ashmore, McQuesten, Houck, Croll tps.	AM CO DF FL ON
81328	AEM_MAGT	1:20 000	1989	Tashota–Geraldton–Longlac area: parts of Houck, Croll, Oakes, Abrey tps.	AM CO DF FL ON
81329	AEM_MAGT	1:20 000	1989	Tashota–Geraldton–Longlac area: parts of Daley Tp., I.R.77 (Longlac)	AM CO DF FL ON
81330	AEM_MAGT	1:20 000	1989	Tashota–Geraldton–Longlac area: parts of 42 E/9,16 (Highway 625 area)	AM CO DF FL ON
81331	AEM_MAGT	1:20 000	1989	Tashota–Geraldton–Longlac area: parts of 42 E/9,16 (Klob L. area)	AM CO DF FL ON
81332	AEM_MAGT	1:20 000	1989	Tashota–Geraldton–Longlac area: parts of 42 E/9,16; F/12,13 (Paglamin L. area)	AM CO DF FL ON
81333	AEM_MAGT	1:20 000	1989	Tashota–Geraldton–Longlac area: parts of 42 F/12,13 (Klotz L. area)	AM CO DF FL ON
81334	AEM_MAGT	1:20 000	1989	Tashota–Geraldton–Longlac area: parts of 42 F/12,13 (Pagwachuan R. area)	AM CO DF FL ON
81335	AEM_MAGT	1:20 000	1989	Tashota–Geraldton–Longlac area: parts of 42 F/12,13 (Pagwachuan R. area)	AM CO DF FL ON
81344	AEM_MAGT	1:20 000	1989	Tashota–Geraldton–Longlac area: parts of Salsberg and McKelvie tps. and area N	AM CO DF FL ON
81345	AEM_MAGT	1:20 000	1989	Tashota–Geraldton–Longlac area: parts of Coltham and McKelvie tps. and area N	AM CO DF FL ON
81346	AEM_MAGT	1:20 000	1989	Tashota–Geraldton–Longlac area: parts of Coltham, Abrey, Croll tps. and Milne L. area	AM CO DF FL ON
81347	AEM_MAGT	1:20 000	1989	Tashota–Geraldton–Longlac area: parts of 42 E/9,10 (Seagram L. area)	AM CO DF FL ON
81348	AEM_MAGT	1:20 000	1989	Tashota–Geraldton–Longlac area: parts of 42 E/9 (Little McKay L. area)	AM CO DF FL ON
81349	AEM_MAGT	1:20 000	1990	N Swayze–Montcalm area: Watson Tp., part	AM CO DF FL ON
81350	AEM_MAGT	1:20 000	1990	N Swayze–Montcalm area: Watson, Griffin, Poulett tps., parts	AM CO DF FL ON
81351	AEM_MAGT	1:20 000	1990	N Swayze–Montcalm area: Poulett, Aitken tps., parts	AM CO DF FL ON
81352	AEM_MAGT	1:20 000	1990	N Swayze–Montcalm area: Aitken Tp., part	AM CO DF FL ON
81353	AEM_MAGT	1:20 000	1990	N Swayze–Montcalm area: Aitken, Oke tps., parts	AM CO DF FL ON
81354	AEM_MAGT	1:20 000	1990	N Swayze–Montcalm area: Belford, Watson tps., parts	AM CO DF FL ON
81355	AEM_MAGT	1:20 000	1990	N Swayze–Montcalm area: Watson, Belford, Poulett, Montcalm tps., parts	AM CO DF FL ON
81356	AEM_MAGT	1:20 000	1990	N Swayze–Montcalm area: Poulett, Montcalm, Aitken, Fortune tps., parts	AM CO DF FL ON
81357	AEM_MAGT	1:20 000	1990	N Swayze–Montcalm area: Aitken, Fortune tps., parts	AM CO DF FL ON
81358	AEM_MAGT	1:20 000	1990	N Swayze–Montcalm area: Belford, Nova tps., parts	AM CO DF FL ON
81359	AEM_MAGT	1:20 000	1990	N Swayze–Montcalm area: Belford, Montcalm tps., parts	AM CO DF FL ON
81360	AEM_MAGT	1:20 000	1990	N Swayze–Montcalm area: Montcalm, Fortune tps., parts	AM CO DF FL ON
81361	AEM_MAGT	1:20 000	1990	N Swayze–Montcalm area: Nova Tp., part	AM CO DF FL ON
81362	AEM_MAGT	1:20 000	1990	N Swayze–Montcalm area: Nova, Strachan, Belford, Montcalm tps., parts	AM CO DF FL ON
81363	AEM_MAGT	1:20 000	1990	N Swayze–Montcalm area: Strachan, Montcalm tps., parts	AM CO DF FL ON
81364	AEM_MAGT	1:20 000	1990	N Swayze–Montcalm area: Nova, Oswald, Oates tps., parts	AM CO DF FL ON
81365	AEM_MAGT	1:20 000	1990	N Swayze–Montcalm area: Nova, Strachan, Melrose, Oswald tps., parts	AM CO DF FL ON
81366	AEM_MAGT	1:20 000	1990	N Swayze–Montcalm area: Strachan, Melrose tps., parts	AM CO DF FL ON
81367	AEM_MAGT	1:20 000	1990	N Swayze–Montcalm area: Foleyet Tp., part	AM CO DF FL ON
81368	AEM_MAGT	1:20 000	1990	N Swayze–Montcalm area: Foleyet, Muskego tps., parts	AM CO DF FL ON
81369	AEM_MAGT	1:20 000	1990	N Swayze–Montcalm area: Muskego, Reeves tps., parts	AM CO DF FL ON
81370	AEM_MAGT	1:20 000	1990	N Swayze–Montcalm area: Reeves Tp., part	AM CO DF FL ON
81371	AEM_MAGT	1:20 000	1990	N Swayze–Montcalm area: Reeves, Sewell tps., parts	AM CO DF FL ON
81372	AEM_MAGT	1:20 000	1990	N Swayze–Montcalm area: Sewell, Hillary tps., parts	AM CO DF FL ON
81373	AEM_MAGT	1:20 000	1990	N Swayze–Montcalm area: Hillary, Renolds tps., parts	AM CO DF FL ON
81374	AEM_MAGT	1:20 000	1990	N Swayze–Montcalm area: Ivanhoe Tp., part	AM CO DF FL ON
81375	AEM_MAGT	1:20 000	1990	N Swayze–Montcalm area: Ivanhoe, Keith tps., parts	AM CO DF FL ON
81376	AEM_MAGT	1:20 000	1990	N Swayze–Montcalm area: Keith, Penhorwood tps., parts	AM CO DF FL ON
81377	AEM_MAGT	1:20 000	1990	N Swayze–Montcalm area: Penhorwood Tp., part	AM CO DF FL ON
81378	AEM_MAGT	1:20 000	1990	N Swayze–Montcalm area: Penhorwood, Kenogaming tps., parts	AM CO DF FL ON
81379	AEM_MAGT	1:20 000	1990	N Swayze–Montcalm area: Kenogaming, Pharand tps., parts	AM CO DF FL ON
81380	AEM_MAGT	1:20 000	1990	N Swayze–Montcalm area: Childerhose, Pharand tps., parts	AM CO DF FL ON
81381	AEM_MAGT	1:20 000	1990	N Swayze–Montcalm area: Silk, Ivanhoe tps., parts	AM CO DF FL ON
81382	AEM_MAGT	1:20 000	1990	N Swayze–Montcalm area: Silk, Horwood, Ivanhoe, Keith tps., parts	AM CO DF FL ON
81383	AEM_MAGT	1:20 000	1990	N Swayze–Montcalm area: Horwood, Keith tps., parts	AM CO DF FL ON
81384	AEM_MAGT	1:20 000	1990	N Swayze–Montcalm area: Penhorwood, Hardiman tps., parts	AM CO DF FL ON
81385	AEM_MAGT	1:20 000	1990	N Swayze–Montcalm area: Silk Tp., part	AM CO DF FL ON
81386	AEM_MAGT	1:20 000	1990	N Swayze–Montcalm area: Horwood Tp., part	AM CO DF FL ON
81387	AEM_MAGT	1:20 000	1990	N Swayze–Montcalm area: Horwood, Hardiman tps., parts	AM CO DF FL ON
81388	AEM_MAGT	1:20 000	1990	Shining Tree area: parts of McKeown, Fripp tps. (42 A/3,4,5,6)	AM CO DF FL ON
81389	AEM_MAGT	1:20 000	1990	Shining Tree area: parts of McArthur, Fripp, Musgrove, Bartlett tps. (42 A/3,6)	AM CO DF FL ON
81390	AEM_MAGT	1:20 000	1990	Shining Tree area: parts of McArthur, Douglas, Bartlett, Geikie tps. (42 A/3,6)	AM CO DF FL ON
81391	AEM_MAGT	1:20 000	1990	Shining Tree area: parts of Douglas, Fallon, Geikie, Cleaver tps. (42 A/3,6)	AM CO DF FL ON
81392	AEM_MAGT	1:20 000	1990	Shining Tree area: parts of Fallon, Fasken, Cleaver, McNeil tps. (42 A/2,3,6,7)	AM CO DF FL ON
81393	AEM_MAGT	1:20 000	1990	Shining Tree area: parts of Musgrove, Bartlett, Beemer, English tps. (42 A/3)	AM CO DF FL ON
81394	AEM_MAGT	1:20 000	1990	Shining Tree area: part of Bartlett, Geikie, English, Zavitz tps. (42 A/3)	AM CO DF FL ON
81395	AEM_MAGT	1:20 000	1990	Shining Tree area: parts of Geikie, Zavitz tps. (42 A/3)	AM CO DF FL ON
81396	AEM_MAGT	1:20 000	1990	Shining Tree area: parts of Beemer, English, Moher, Semple tps. (42 A/3)	AM CO DF FL ON
81397	AEM_MAGT	1:20 000	1990	Shining Tree area: parts of English, Zavitz, Semple, Hutt tps. (42 A/3)	AM CO DF FL ON
81398	AEM_MAGT	1:20 000	1990	Shining Tree area: parts of Zavitz, Hutt tps. (42 A/3)	AM CO DF FL ON
81399	AEM_MAGT	1:20 000	1990	Shining Tree area: parts of Semple, Moher, Nursey, Sothman tps. (41 P/14; 42 A/3)	AM CO DF FL ON
81400	AEM_MAGT	1:20 000	1990	Shining Tree area: parts of Semple, Hutt, Sothman, Halliday tps. (41 P/14; 42 A/3)	AM CO DF FL ON
81401	AEM_MAGT	1:20 000	1990	Shining Tree area: parts of Hutt, Halliday, Montrose, Midlothian tps. (41 P/14; 42 A/3)	AM CO DF FL ON
81402	AEM_MAGT	1:20 000	1990	Shining Tree area: part of Midlothian, Montrose, Doon, Bannockburn tps. (41 P/14,15)	AM CO DF FL ON
81403	AEM_MAGT	1:20 000	1990	Shining Tree area: part of Bannockburn, Doon, Yarrow, Powell tps. (41 P/15)	AM CO DF FL ON
81404	AEM_MAGT	1:20 000	1990	Shining Tree area: parts of Powell, Yarrow, Cairo, Kimberley tps. (41 P/15)	AM CO DF FL ON
81405	AEM_MAGT	1:20 000	1990	Shining Tree area: parts of Nursey, Sothman, Burrows, Kemp tps. (41 P/14)	AM CO DF FL ON
81406	AEM_MAGT	1:20 000	1990	Shining Tree area: parts of Sothman, Halliday, Kemp, Mond tps.	AM CO DF FL ON
81407	AEM_MAGT	1:20 000	1990	Shining Tree area: parts of Halliday, Midlothian, Mond, Raymond tps. (41 P/14)	AM CO DF FL ON
81408	AEM_MAGT	1:20 000	1990	Shining Tree area: parts of Raymond, Midlothian, Rankin, Doon tps. (41 P/15)	AM CO DF FL ON
81409	AEM_MAGT	1:20 000	1990	Shining Tree area: parts of Rankin, Doon, Yarrow tps. (41 P/15)	AM CO DF FL ON
81410	AEM_MAGT	1:20 000	1990	Shining Tree area: parts of Mattagami, Burrows, Togo, Cabot tps. (41 P/11,12,13,14)	AM CO DF FL ON
81411	AEM_MAGT	1:20 000	1990	Shining Tree area: parts of Burrows, Cabot, Kemp, Kelvin tps. (41 P/11,14)	AM CO DF FL ON
81412	AEM_MAGT	1:20 000	1990	Shining Tree area: part of Kemp, Mond, Kelvin, Natal tps. (41 P/11, 14)	AM CO DF FL ON
81413	AEM_MAGT	1:20 000	1990	Shining Tree area: parts of Mond, Natal, Raymond, Knight tps. (41 P/11,14)	AM CO DF FL ON
81414	AEM_MAGT	1:20 000	1990	Shining Tree area: parts of Raymond, Knight, Van Hise, Rankin tps. (41 P/10,11,12,13)	AM CO DF FL ON
81415	AEM_MAGT	1:20 000	1990	Shining Tree area: parts of Van Hise, Haultain tps. (41 P/10,15)	AM CO DF FL ON
81416	AEM_MAGT	1:20 000	1990	Shining Tree area: part of Haultain Tp. (41 P/10,15)	AM CO DF FL ON
81417	AEM_MAGT	1:20 000	1990	Shining Tree area: parts of Connaught, Cabot, Togo, Brunswick tps. (41 P/11,12)	AM CO DF FL ON
81418	AEM_MAGT	1:20 000	1990	Shining Tree area: parts Connaught, Cabot, Kelvin, Churchill tps. (41 P/11)	AM CO DF FL ON
81419	AEM_MAGT	1:20 000	1990	Shining Tree area: parts of MacMurchy, Kelvin, Churchill, Natal tps. (41 P/11)	AM CO DF FL ON
81420	AEM_MAGT	1:20 000	1990	Shining Tree area: parts of MacMurchy, Natal, Knight, Tyrell tps. (41 P/11)	AM CO DF FL ON
81421	AEM_MAGT	1:20 000	1990	Shining Tree area: parts of Tyrell, Knight, Van Hise, Milner tps. (41 P/10,11)	AM CO DF FL ON
81422	AEM_MAGT	1:20 000	1990	Shining Tree area: parts of Van Hise, Haultain, Milner, Nicol tps. (41 P/10)	AM CO DF FL ON

80 000 Series continued

Map No.	Topic	Scale	Date	Description	Notes
81423	AEM_MAGT	1:20 000	1990	Shining Tree area: part of Haultain, Nicol tps. (41 P/10)	AM CO DF FL ON
81424	AEM_MAGT	1:20 000	1990	Shining Tree area: parts of Connaught, Brunswick tps. (41 P/11,12)	AM CO DF FL ON
81425	AEM_MAGT	1:20 000	1990	Shining Tree area: parts of Connaught, Churchill, Miramichi, Asquith tps. (41 P/11)	AM CO DF FL ON
81426	AEM_MAGT	1:20 000	1990	Shining Tree area: parts of Churchill, MacMurchy, Asquith, Fawcett tps. (41 P/11)	AM CO DF FL ON
81427	AEM_MAGT	1:20 000	1990	Shining Tree area: parts of MacMurchy, Tyrell, Fawcett, Leonard tps. (41 P/11)	AM CO DF FL ON
81428	AEM_MAGT	1:20 000	1990	Shining Tree area: parts of Leonard, Tyrell, Milner, Leith tps. (41 P/10,11)	AM CO DF FL ON
81429	AEM_MAGT	1:20 000	1990	Shining Tree area: parts of Kilner, Leith, Nicol tps. (41 P/10)	AM CO DF FL ON
81430	AEM_MAGT	1:20 000	1990	Shining Tree area: parts of Miramichi, Asquith tps. (41 P/6,11)	AM CO DF FL ON
81431	AEM_MAGT	1:20 000	1990	Shining Tree area: parts of Asquith, Fawcett tps. (41 P/6,11)	AM CO DF FL ON
81432	AEM_MAGT	1:20 000	1990	Shining Tree area: parts of Fawcett, Leonard, North Williams, Ogilvie tps. (41 P/6,11)	AM CO DF FL ON
81433	AEM_MAGT	1:20 000	1990	Shining Tree area: parts of Leonard, North Williams tps. (41 P/6,7,10,11)	AM CO DF FL ON
81434	AEM_MAGT	1:20 000	1990	Batchawana B. area: parts of Raaflaub, Loach, Home tps. (41 N/8)	AM CO DF FL ON
81435	AEM_MAGT	1:20 000	1990	Batchawana B. area: parts of Raaflaub, Runnalls, McAughey, Loach tps. (41 N/8)	AM CO DF FL ON
81436	AEM_MAGT	1:20 000	1990	Batchawana B. area: parts of McParland, Running, Runnalls, McAughey tps. (41 N/8, 41 O/5)	AM CO DF FL ON
81437	AEM_MAGT	1:20 000	1990	Batchawana B. area: parts of Schembri, Moen tps. (41 O/5)	AM CO DF FL ON
81438	AEM_MAGT	1:20 000	1990	Batchawana B. area: parts of Scriven, Moggy, Neill, Sherratt tps. (41 O/5)	AM CO DF FL ON
81439	AEM_MAGT	1:20 000	1990	Batchawana B. area: parts of Sherratt, Neill tps. (41 O/5)	AM CO DF FL ON
81440	AEM_MAGT	1:20 000	1990	Batchawana B. area: part of Tolmonen Tp. (41 N/1,2,8)	AM CO DF FL ON
81441	AEM_MAGT	1:20 000	1990	Batchawana B. area: parts of Raaflaub, Tolmonen, Tronsen, Home tps. (41 N/1)	AM CO DF FL ON
81442	AEM_MAGT	1:20 000	1990	Batchawana B. area: parts of Raaflaub, Runnalls, Tronsen, Vibert tps. (41 N/1,8)	AM CO DF FL ON
81443	AEM_MAGT	1:20 000	1990	Batchawana B. area: parts of Way–White, Runnalls, Running, Vibert tps. (41 N/1,8; 41 O/4,5)	AM CO DF FL ON
81444	AEM_MAGT	1:20 000	1990	Batchawana B. area: parts of Schembri, Wlasy tps. (41 O/4,5)	AM CO DF FL ON
81445	AEM_MAGT	1:20 000	1990	Batchawana B. area: Mamainse Point–Mica B. area (41 N/2) (Superior's lakebed unsurveyed)	AM CO DF FL ON
81446	AEM_MAGT	1:20 000	1990	Batchawana B. area: parts of Kincaid, Ryan, Nicolet, Palmer tps. (41 N/2)	AM CO DF FL ON
81447	AEM_MAGT	1:20 000	1990	Batchawana B. area: parts of Nicolet, Palmer, Norberg, Wishart tps. (41 N/1,2)	AM CO DF FL ON
81448	AEM_MAGT	1:20 000	1990	Batchawana B. area: parts of Norberg, Wishart, Olsen, Brule tps. (41 N/1)	AM CO DF FL ON
81449	AEM_MAGT	1:20 000	1990	Batchawana B. area: parts of Davieaux, Olsen, Tronsen, Vibert tps. (41 N/1)	AM CO DF FL ON
81450	AEM_MAGT	1:20 000	1990	Batchawana B. area: parts of Desbiens, Davieaux, Vibert, Way–White, Dablon tps. (41 N/1, 41 O/4)	AM CO DF FL ON
81451	AEM_MAGT	1:20 000	1990	Batchawana B. area: parts of Lunkie, Gapp, Gaudry, Nahwegezhic tps. (41 O/4)	AM CO DF FL ON
81452	AEM_MAGT	1:20 000	1990	Batchawana B. area: parts of Hoffman, Nahwegezhic, Gaudry, Pine tps. (41 O/4)	AM CO DF FL ON
81453	AEM_MAGT	1:20 000	1990	Batchawana B. area: Hibbard B.–Pancake B. area (41 N/2; 41 K/15) (Superior's lakebed unsurveyed)	AM CO DF FL ON
81454	AEM_MAGT	1:20 000	1990	Batchawana B. area: parts of Herrick, Ryan, Palmer, Fisher tps. (41 N/2; 41 K/15)	AM CO DF FL ON
81455	AEM_MAGT	1:20 000	1990	Batchawana B. area: parts of Wishart, Palmer, Fisher tps. (41/N 1, 2; 41 K/15,16)	AM CO DF FL ON
81456	AEM_MAGT	1:20 000	1990	Batchawana B. area: parts of Wishart, Brule tps. (41 N/1; 41K/16)	AM CO DF FL ON
81457	AEM_MAGT	1:20 000	1990	Batchawana B. area: parts of Dablon, Lunkie tps. (41 N/1; 41 K/16; 41 O/4; 41 J/13)	AM CO DF FL ON
81458	AEM_MAGT	1:20 000	1990	Batchawana B. area: parts of Lunkie, Nahwegezhic, Hynes tps. (41 O/4; 41 J/13)	AM CO DF FL ON
81459	AEM_MAGT	1:20 000	1990	Batchawana B. area: parts of Lamming, Nahwegezhic tps. (41 O/4; 41 J/13)	AM CO DF FL ON

P Series

Map No.	Topic	Scale	Date	Description	Notes
P.0653	AIRELEC	1:15 840	1971	Matheson–Highway 101 area: Coulson Tp. sheet	AM ON
P.0654	AIRELEC	1:15 840	1971	Matheson–Highway 101 area: Warden Tp. sheet	AM ON
P.0655	AIRELEC	1:15 840	1971	Matheson–Highway 101 area: Beatty Tp. sheet	AM ON
P.0656	AIRELEC	1:15 840	1971	Matheson–Highway 101 area: Munro Tp. sheet	AM ON
P.0657	AIRELEC	1:15 840	1971	Matheson–Highway 101 area: Hislop Tp. sheet	AM ON
P.0658	AIRELEC	1:15 840	1971	Matheson–Highway 101 area: Guibord Tp. sheet	AM ON
P.0659	AIREM	1:15 840	1971	Matheson–Highway 101 area: Coulson Tp. sheet	AM ON
P.0660	AIREM	1:15 840	1971	Matheson–Highway 101 area: Warden Tp. sheet	AM ON
P.0661	AIREM	1:15 840	1971	Matheson–Highway 101 area: Beatty Tp. sheet	AM ON
P.0662	AIREM	1:15 840	1971	Matheson–Highway 101 area: Munro Tp. sheet	AM ON
P.0663	AIREM	1:15 840	1971	Matheson–Highway 101 area: Hislop Tp. sheet	AM ON
P.0664	AIREM	1:15 840	1971	Matheson–Highway 101 area: Guibord Tp. sheet	AM ON
P.0676	GRDEM	1:15 840	1971	Robb Tp.; geophysical grids (includes DDHs and EM conductor axes data)	MO ON
P.0677	GRDEM	1:15 840	1971	Jamieson Tp., geophysical grids (includes data on DDHs and EM conductor axes)	MO ON
P.0684	GRDEM	1:15 840	1971	Loveland Tp.; geophysical grids (includes EM conductor axes and DDHs)	ON
P.0685	GRDEM	1:15 840	1971	Macdiarmid Tp.; geophysical grids (includes EM conductor axes and DDHs)	ON
P.0686	AIRELEC	1:9600	1971	Uxbridge Tp., part: apparent resistivity contours; helicopter E–phase survey	AM ON
P.0689	AIREM	1:31 680	1971	Loveland, Macdiarmid, Robb, Jamieson, Turnbull, Godfrey tps.	ON
P.0725	AIRELEC	1:31 680	1971	Uxbridge, Whitchurch, Markham tps., parts; apparent resistivity contours (airborne broadcast band E–phase survey)	AM ON
P.0726	AIRELEC	1:31 680	1971	Uxbridge, Whitchurch, Markham tps., parts; apparent resistivity contours (airborne VLF E–phase survey)	AM ON
P.0841	AIRELEC	1:31 680	1973	Uxbridge, Whitchurch, Markham tps., parts; interpretation of airborne resistivity values	AM ON
P.1014	AEM_MAGT	1:15 840	1975	Matachewan area: Cleaver Tp.	AM CO ON
P.1015	AEM_MAGT	1:15 840	1975	Matachewan area: McNeil Tp.	AM CO ON
P.1016	AEM_MAGT	1:15 840	1975	Matachewan area: Robertson Tp.	AM CO ON
P.1017	AEM_MAGT	1:15 840	1975	Matachewan area: Hincks Tp.	AM CO ON
P.1018	AEM_MAGT	1:15 840	1975	Matachewan area: Argyle Tp.	AM CO ON
P.1019	AEM_MAGT	1:15 840	1975	Matachewan area: Baden Tp.	AM CO ON
P.1020	AEM_MAGT	1:15 840	1975	Matachewan area: Montrose Tp.	AM CO ON
P.1021	AEM_MAGT	1:15 840	1975	Matachewan area: Bannockburn Tp.	AM CO ON
P.1022	AEM_MAGT	1:15 840	1975	Matachewan area: Powell Tp.	AM CO ON
P.1986	AIREM	1:50 000	1979	James B. lowlands, Cretaceous basin: apparent conductivity	AM CO ON
P.1987	AIREM	1:50 000	1979	James B. lowlands, Cretaceous basin: apparent conductivity	AM CO ON
P.1988	AIREM	1:50 000	1979	James B. lowlands, Cretaceous basin: apparent conductivity	AM CO ON
P.1989	AIREM	1:50 000	1979	James B. lowlands, Cretaceous basin: apparent conductivity	AM CO ON
P.1990	AIREM	1:50 000	1979	James B. lowlands, Cretaceous basin: apparent conductivity	AM CO ON
P.1991	AIREM	1:50 000	1979	James B. lowlands, Cretaceous basin: apparent conductivity	AM CO ON
P.1992	AIREM	1:50 000	1979	James B. lowlands, Cretaceous basin: apparent conductivity	AM CO ON
P.1993	AIREM	1:50 000	1979	James B. lowlands, Cretaceous basin: apparent conductivity	AM CO ON
P.1994	AIREM	1:50 000	1979	James B. lowlands, Cretaceous basin: apparent conductivity	AM CO ON
P.1995	AIREM	1:50 000	1979	James B. lowlands, Cretaceous basin: apparent depth	AM CO ON
P.1996	AIREM	1:50 000	1979	James B. lowlands, Cretaceous basin: apparent depth	AM CO ON
P.1997	AIREM	1:50 000	1979	James B. lowlands, Cretaceous basin: apparent depth	AM CO ON
P.1998	AIREM	1:50 000	1979	James B. lowlands, Cretaceous basin: apparent depth	AM CO ON
P.1999	AIREM	1:50 000	1979	James B. lowlands, Cretaceous basin: apparent depth	AM CO ON
P.2000	AIREM	1:50 000	1979	James B. lowlands, Cretaceous basin: apparent depth	AM CO ON
P.2001	AIREM	1:50 000	1979	James B. lowlands, Cretaceous basin: apparent depth	AM CO ON
P.2002	AIREM	1:50 000	1979	James B. lowlands, Cretaceous basin: apparent depth	AM CO ON
P.2003	AIREM	1:50 000	1979	James B. lowlands, Cretaceous basin: apparent depth	AM CO ON
P.2250	AEM_MAGT	1:20 000	1979	Kirkland L. area: Benoit Tp.	AM CO ON
P.2251	AEM_MAGT	1:20 000	1979	Kirkland L. area: Melba Tp.	AM CO ON
P.2252	AEM_MAGT	1:20 000	1979	Kirkland L. area: Bisley Tp.	AM CO ON
P.2253	AEM_MAGT	1:20 000	1979	Kirkland L. area: Clifford Tp.	AM CO ON
P.2254	AEM_MAGT	1:20 000	1979	Kirkland L. area: Ben Nevis Tp.	AM CO ON
P.2255	AEM_MAGT	1:20 000	1979	Kirkland L. area: Pontiac Tp.	AM CO ON
P.2256	AEM_MAGT	1:20 000	1979	Kirkland L. area: Maisonville Tp.	AM CO ON
P.2257	AEM_MAGT	1:20 000	1979	Kirkland L. area: Bernhardt Tp.	AM CO ON
P.2258	AEM_MAGT	1:20 000	1979	Kirkland L. area: Morrisette Tp.	AM CO ON
P.2259	AEM_MAGT	1:20 000	1979	Kirkland L. area: Arnold Tp.	AM CO ON
P.2260	AEM_MAGT	1:20 000	1979	Kirkland L. area: Katrine Tp.	AM CO ON
P.2261	AEM_MAGT	1:20 000	1979	Kirkland L. area: Ossian Tp.	AM CO ON
P.2262	AEM_MAGT	1:20 000	1979	Kirkland L. area: Grenfell Tp., part	AM CO ON
P.2263	AEM_MAGT	1:20 000	1979	Kirkland L. area: Teck Tp., part	AM CO ON
P.2264	AEM_MAGT	1:20 000	1979	Kirkland L. area: Lebel Tp.	AM CO ON
P.2265	AEM_MAGT	1:20 000	1979	Kirkland L. area: Gauthier Tp.	AM CO ON
P.2266	AEM_MAGT	1:20 000	1979	Kirkland L. area: McVittie Tp.	AM CO ON
P.2267	AEM_MAGT	1:20 000	1979	Kirkland L. area: McGarry Tp.	AM CO ON
P.2268	AEM_MAGT	1:20 000	1979	Kirkland L. area: Eby Tp.	AM CO ON
P.2269	AEM_MAGT	1:20 000	1979	Kirkland L. area: Otto Tp.	AM CO ON
P.2270	AEM_MAGT	1:20 000	1979	Kirkland L. area: Boston Tp.	AM CO ON
P.2271	AEM_MAGT	1:20 000	1979	Kirkland L. area: McElroy Tp.	AM CO ON
P.2272	AEM_MAGT	1:20 000	1979	Kirkland L. area: Hearst Tp.	AM CO ON
P.2273	AEM_MAGT	1:20 000	1980	Kirkland L. area: Pacaud Tp.	AM CO ON RV
P.2274	AEM_MAGT	1:20 000	1979	Kirkland L. area: Catharine Tp., part	AM CO ON
P.2275	AEM_MAGT	1:20 000	1979	Kirkland L. area: Skead Tp., part	AM CO ON
P.2276	AEM_MAGT	1:20 000	1979	Kirkland L. area: Marter Tp.	AM CO ON
P.2277	AEM_MAGT	1:20 000	1979	Kirkland L. area: Bayly Tp.	AM CO ON
P.3133	GRDEM	1:20 000	1989	Cobalt geophysical research project: UTEM profile data, station locations, and line profiles	ON RT
P.3141	GRDEM	1:20 000	1989	Cobalt geophysical research project: UTEM profile data, conductor locations and areas of powerline interference, line profiles	ON RT

Notes

AM Map was compiled upon airphoto–mosaic base.
CO Colour format.
DF Airborne geophysical survey data also available in digital format, obtainable from the contractor responsible; query Geophysics Section, OGS.
FL A smaller scaled map (usually 1:31 680), depicting only flight lines and electromagnetic results, accompanies this map; it's free of charge.
MO Monochrome format (black & white / red & white).
ON Funded and/or authored by, and available from the Province of Ontario.
OP Map was out of print as determined from most current inventory available. This may or may not apply to the report it accompanies; verify through the current Publications Price List.
RT Topic is research oriented.
RV Revised version, originally issued at an earlier date.
UA Area name unofficial.