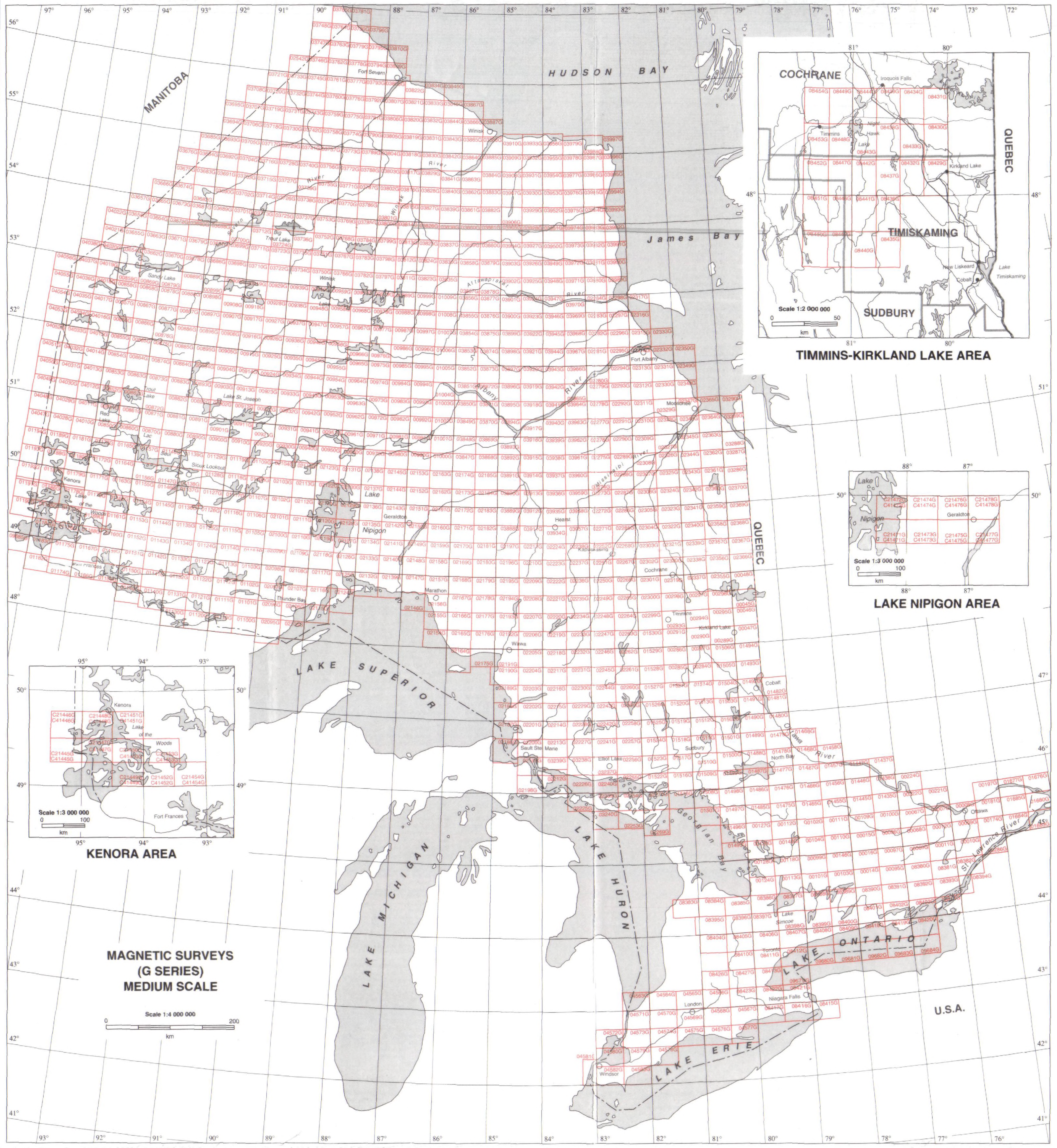

MAGNETIC SURVEYS (G SERIES) MEDIUM SCALE

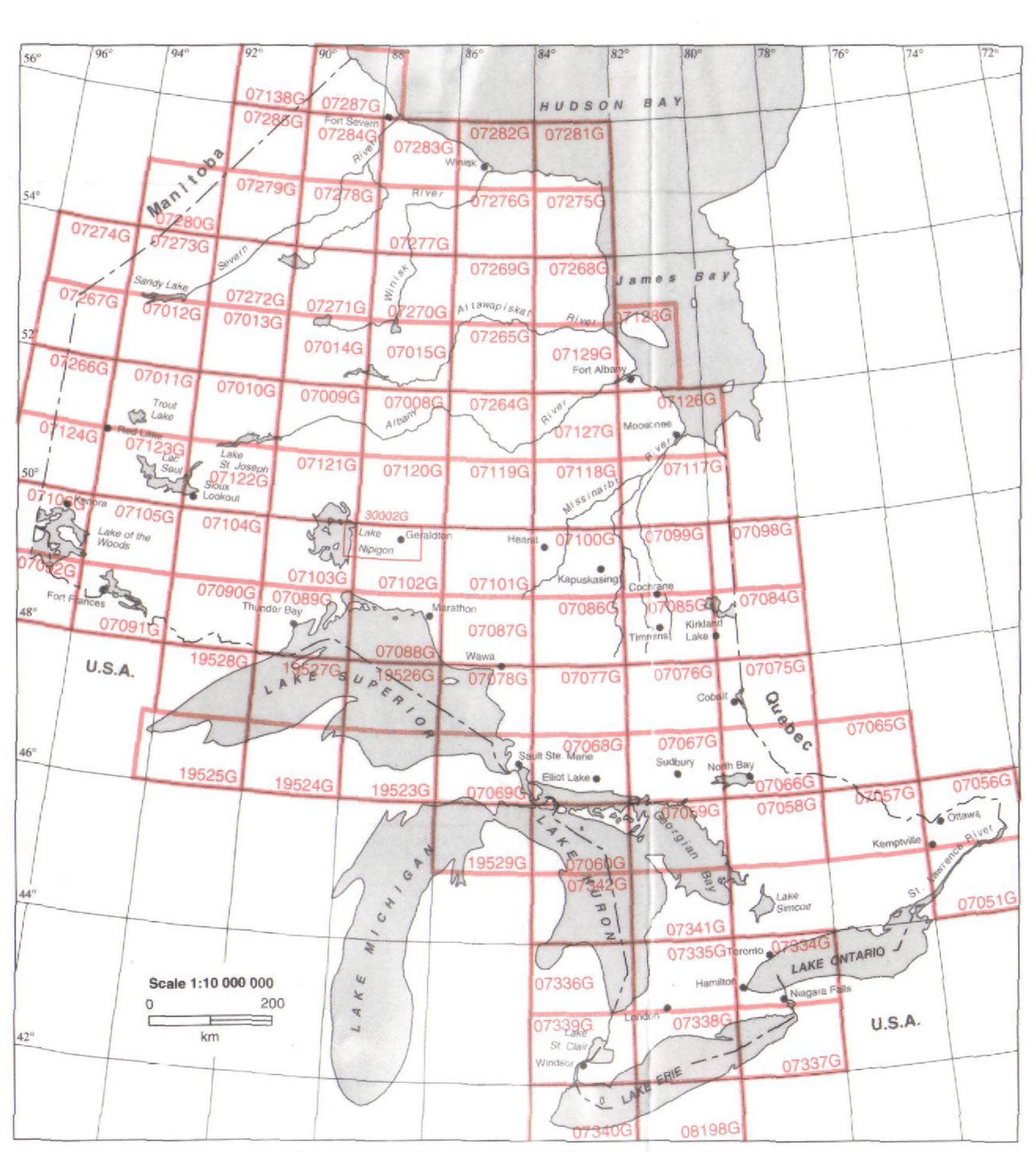

MAGNETIC SURVEYS (G SERIES) REGIONAL SCALE

MAGNETIC SURVEYS (OTHER SERIES) MEDIUM AND REGIONAL SCALES

G Series

Map No.	Topic	Scale	Date	Description	Notes
00007G	AIRMAGT	1:63 360	1950	Arnprior sheet (includes Que.)	CN CO
00008G	AIRMAGT	1:63 360	1950	Ottawa sheet (includes Que.)	CN CO
00009G	AIRMAGT	1:63 360	1950	Kemptville sheet	CN CO
00010G	AIRMAGT	1:63 360	1950	Merrickville sheet	CN CO
00011G	AIRMAGT	1:63 360	1950	Perth sheet	CN CO
00012G	AIRMAGT	1:63 360	1950	Carleton Place sheet	CN CO
00014G	AIRMAGT	1:63 360	1957	Bannockburn sheet (rev. from GSC map)	CN CO
00015G	AIRMAGT	1:63 360	1957	Bancroft sheet (rev. from GSC map)	CN CO
00016G	AIRMAGT	1:63 360	1957	Coe Hill sheet (rev. from GSC map)	CN MO
00045G	AIRMAGT	1:63 360	1951	Lightning R. sheet (includes Que.)	CN MO
00046G	AIRMAGT	1:63 360	1951	Magusi R. sheet (includes Que.)	CN MO
00047G	AIRMAGT	1:63 360	1951	Larder L. sheet	CN MO
00048G	AIRMAGT	1:63 360	1951	Aylen R. sheet (includes Que.)	CN MO
00067G	AIRMAGT	1:63 360	1951	Renfrew sheet	CN MO
00068G	AIRMAGT	1:63 360	1952	Clyde sheet	CN MO
00069G	AIRMAGT	1:63 360	1952	Sharbot L. sheet	CN MO
00095G	AIRMAGT	1:63 360	1952	Kaladar sheet	CN MO
00096G	AIRMAGT	1:63 360	1952	Denbigh sheet	CN MO
00097G	AIRMAGT	1:63 360	1952	Mazinaw L. sheet	CN MO
00099G	AIRMAGT	1:63 360	1952	Minden sheet	CN MO
00100G	AIRMAGT	1:63 360	1952	Brudenell sheet	CN MO
00101G	AIRMAGT	1:63 360	1953	Fenelon Falls sheet	CN MO
00102G	AIRMAGT	1:63 360	1953	Kawagama L. sheet	CN MO
00103G	AIRMAGT	1:63 360	1953	Burleigh Falls sheet	CN MO
00104G	AIRMAGT	1:63 360	1953	Halls L. sheet	CN MO
00109G	AIRMAGT	1:63 360	1953	Barrys B. sheet	CN MO
00110G	AIRMAGT	1:63 360	1953	Wilberforce sheet	CN MO
00111G	AIRMAGT	1:63 360	1953	Whitney sheet	CN MO
00112G	AIRMAGT	1:63 360	1953	Huntsville sheet	CN MO
00113G	AIRMAGT	1:63 360	1953	Orillia sheet (Simcoe's lakebed unsurveyed)	CN MO
00118G	AIRMAGT	1:63 360	1953	Gravenhurst sheet	CN MO
00124G	AIRMAGT	1:63 360	1953	Orr L. sheet	CN MO
00126G	AIRMAGT	1:63 360	1953	L. Joseph sheet	CN MO
00127G	AIRMAGT	1:63 360	1953	Seguin Falls sheet	CN MO
00128G	AIRMAGT	1:63 360	1954	Penetanguishene sheet	CN MO
00146G	AIRMAGT	1:63 360	1953	Gooderham sheet	CN MO
00148G	AIRMAGT	1:63 360	1953	Bracebridge sheet	CN MO
00174G	AIRMAGT	1:63 360	1954	Winchester sheet	CN MO
00181G	AIRMAGT	1:63 360	1954	Russell sheet	CN MO
00197G	AIRMAGT	1:63 360	1955	Thurso sheet	CN MO
00221G	AIRMAGT	1:63 360	1955	Quyon sheet (includes Que.)	CN MO
00222G	AIRMAGT	1:63 360	1955	Cobden sheet (includes Que.)	CN MO
00224G	AIRMAGT	1:63 360	1955	Waltham Station sheet (includes Que.)	CN MO
00277G	AIRMAGT	1:63 360	1956	Obabika L. sheet	CN MO NP
00278G	AIRMAGT	1:63 360	1956	Solace L. sheet	CN MO NP
00279G	AIRMAGT	1:63 360	1957	Thorlake sheet (W part of area is unsurveyed)	CN MO NP
00280G	AIRMAGT	1:63 360	1957	Opikinimika L. sheet (W part of area is unsurveyed)	CN MO NP
00281G	AIRMAGT	1:63 360	1956	Smoothwater L. sheet	CN MO NP
00282G	AIRMAGT	1:63 360	1956	Lady Evelyn L. sheet	CN MO NP
00283G	AIRMAGT	1:63 360	1956	Elk L. sheet (E part of area unsurveyed)	CN MO NP
00284G	AIRMAGT	1:63 360	1970	Gowganda sheet (E part of area unsurveyed; rev. from GSC map; see also map 1505G for overlap)	CO OC
00285G	AIRMAGT	1:63 360	1970	Shining Tree sheet (rev. from GSC map)	CO OC
00286G	AIRMAGT	1:63 360	1970	Sinclair L. sheet (NW part of area unsurveyed; rev. from GSC map)	CO OC
00287G	AIRMAGT	1:63 360	1970	Matachewan sheet (E part of area unsurveyed; rev. from GSC map; see also map 1506G for overlap)	CO OC
00288G	AIRMAGT	1:63 360	1956	Charlton sheet (E part of area unsurveyed)	CN MO NP
00289G	AIRMAGT	1:63 360	1970	Kirkland L. sheet (rev. from GSC map)	CO OC
00290G	AIRMAGT	1:63 360	1970	Radisson L. sheet (rev. from GSC map)	CO OC
00291G	AIRMAGT	1:63 360	1970	Peterlong L. sheet (W part of area unsurveyed; rev. from GSC map)	CO OC
00292G	AIRMAGT	1:63 360	1956	Dana L. sheet (W third of area unsurveyed)	CN MO NP OP
00293G	AIRMAGT	1:63 360	1970	Timmins sheet (SW corner of area unsurveyed; rev. from GSC map)	CO OC
00294G	AIRMAGT	1:63 360	1970	Watabeag R. sheet (rev. from GSC map)	CO OC
00295G	AIRMAGT	1:63 360	1970	Ramore sheet (rev. from GSC map)	CO OC
00296G	AIRMAGT	1:63 360	1970	Matheson sheet (rev. from GSC map)	CO OC
00297G	AIRMAGT	1:63 360	1970	Porquis Junction (rev. from GSC map)	CO OC
00298G	AIRMAGT	1:63 360	1970	Pamour sheet (rev. from GSC map)	CO OC
00299G	AIRMAGT	1:63 360	1956	Kamiskotia L. sheet (W third of area unsurveyed)	CN MO NP OP
00300G	AIRMAGT	1:63 360	1956	Thorburn Cr. sheet (area largely unsurveyed)	CN MO NP OP
00301G	AIRMAGT	1:63 360	1956	Crawfish Lakes sheet (N half of area unsurveyed)	CN MO NP OP
00302G	AIRMAGT	1:63 360	1956	Iroquois Falls sheet (N half of area unsurveyed)	CN MO NP OP
00303G	AIRMAGT	1:63 360	1956	Bingle sheet (area largely unsurveyed)	CN MO NP OP
00504G	AIRMAGT	1:63 360	1957	Milnet sheet (S half of area unsurveyed)	CN MO NP OP
00505G	AIRMAGT	1:63 360	1957	L. Timagami sheet (S part of area unsurveyed)	CN MO NP OP
00506G	AIRMAGT	1:63 360	1957	Marten L. sheet (area largely unsurveyed)	CN MO NP OP
00507G	AIRMAGT	1:63 360	1957	Ingall L. sheet	CN MO NP OP
00508G	AIRMAGT	1:63 360	1957	Ottertail Cr. sheet (E half of area unsurveyed)	CN MO NP OP
00509G	AIRMAGT	1:63 360	1957	Fabre sheet (E half of area unsurveyed)	CN MO NP OP
00510G	AIRMAGT	1:63 360	1957	Timagami sheet	CN MO NP OP
00511G	AIRMAGT	1:63 360	1957	Cobalt sheet	CN MO NP OP
00512G	AIRMAGT	1:63 360	1957	Ville-Marie sheet (E half of area unsurveyed)	CN MO NP OP
00514G	AIRMAGT	1:63 360	1957	Earlton sheet (includes Que.)	CN MO NP OP
00515G	AIRMAGT	1:63 360	1957	Englehart sheet (NW corner of area unsurveyed)	CN MO NP OP
00551G	AIRMAGT	1:63 360	1957	Venetian L. sheet (half of area unsurveyed)	CN MO NP OP
00850G	AIRMAGT	1:63 360	1960	Wegg L. sheet	MO OC
00851G	AIRMAGT	1:63 360	1960	Gullrock L. sheet	MO OC
00852G	AIRMAGT	1:63 360	1960	Red L. sheet	MO OC
00853G	AIRMAGT	1:63 360	1960	Nungesser and Coli lks. sheet	MO OC
00854G	AIRMAGT	1:63 360	1960	Kirkness L. sheet	MO OC
00855G	AIRMAGT	1:63 360	1960	Berens L. sheet	MO OC
00856G	AIRMAGT	1:63 360	1960	McInnes L. sheet	MO OC
00857G	AIRMAGT	1:63 360	1960	Critchell L. sheet	MO OC
00858G	AIRMAGT	1:63 360	1960	Kennedy L. sheet	MO OC
00859G	AIRMAGT	1:63 360	1960	Favourable L. sheet	MO OC
00860G	AIRMAGT	1:63 360	1960	Goldpines sheet	MO OC
00861G	AIRMAGT	1:63 360	1960	Bruce L. sheet	MO OC
00862G	AIRMAGT	1:63 360	1960	Trout L. sheet	MO OC
00863G	AIRMAGT	1:63 360	1960	Henfrey L. sheet	MO OC
00864G	AIRMAGT	1:63 360	1960	Windfall Cks. sheet	MO OC
00865G	AIRMAGT	1:63 360	1960	Nechigona L. sheet	MO OC
00866G	AIRMAGT	1:63 360	1960	Sampson L. sheet	MO OC
00867G	AIRMAGT	1:63 360	1960	Margot L. sheet	MO OC
00868G	AIRMAGT	1:63 360	1960	Whiteloon L. sheet	MO OC
00869G	AIRMAGT	1:63 360	1960	Northwind L. sheet	MO OC
00870G	AIRMAGT	1:63 360	1960	Aerofoil L. sheet	MO OC
00871G	AIRMAGT	1:63 360	1960	Bluffy L. sheet	MO OC
00872G	AIRMAGT	1:63 360	1960	Confederation L.	MO OC
00873G	AIRMAGT	1:63 360	1960	Shabumeni L. sheet	MO OC
00874G	AIRMAGT	1:63 360	1960	Mamakwash L. sheet	MO OC
00875G	AIRMAGT	1:63 360	1960	Conover L. sheet	MO OC
00876G	AIRMAGT	1:63 360	1960	MacDowell L. sheet	MO OC
00877G	AIRMAGT	1:63 360	1960	Hewitt L. sheet	MO OC
00878G	AIRMAGT	1:63 360	1960	N Spirit L.	MO OC
00879G	AIRMAGT	1:63 360	1960	Niska L. sheet	MO OC
00880G	AIRMAGT	1:63 360	1960	Wapesi L. sheet	MO OC
00881G	AIRMAGT	1:63 360	1960	Papaongo L. sheet	MO OC
00882G	AIRMAGT	1:63 360	1960	Jeanette L. sheet	MO OC
00883G	AIRMAGT	1:63 360	1960	Birch L. sheet	MO OC
00884G	AIRMAGT	1:63 360	1960	Carillon L. sheet	MO OC
00885G	AIRMAGT	1:63 360	1960	Wigwasikak L. sheet	MO OC
00886G	AIRMAGT	1:63 360	1960	Nabimina L. sheet	MO OC
00887G	AIRMAGT	1:63 360	1961	Laughton L. sheet	MO OC RV
00888G	AIRMAGT	1:63 360	1961	McCoy L. sheet	MO OC RV
00889G	AIRMAGT	1:63 360	1961	Petownkip L. sheet	MO OC RV
00890G	AIRMAGT	1:63 360	1960	Anenimus R. sheet	MO OC
00891G	AIRMAGT	1:63 360	1960	Otatakan L. sheet	MO OC
00892G	AIRMAGT	1:63 360	1960	Wesleyan L. sheet	MO OC
00893G	AIRMAGT	1:63 360	1960	Zionz L. sheet	MO OC
00894G	AIRMAGT	1:63 360	1960	Cat L. sheet	MO OC
00895G	AIRMAGT	1:63 360	1960	Whitestone L. sheet	MO OC
00896G	AIRMAGT	1:63 360	1960	McCauley L. sheet	MO OC
00897G	AIRMAGT	1:63 360	1960	Shinbone L. sheet	MO OC
00898G	AIRMAGT	1:63 360	1960	Windigo L. sheet	MO OC
00899G	AIRMAGT	1:63 360	1960	Nikip L. sheet	MO OC
00900G	AIRMAGT	1:63 360	1960	St. Raphael L. sheet	MO OC
00901G	AIRMAGT	1:63 360	1960	Lindbergh L. sheet	MO OC
00902G	AIRMAGT	1:63 360	1960	Blackstone L. sheet	MO OC
00903G	AIRMAGT	1:63 360	1960	Obaskaka L. sheet	MO OC
00904G	AIRMAGT	1:63 360	1960	Gitche R. sheet	MO OC
00905G	AIRMAGT	1:63 360	1960	Upturnedroot L. sheet	MO OC
00906G	AIRMAGT	1:63 360	1960	Hinton L. sheet	MO OC
00907G	AIRMAGT	1:63 360	1960	Stirland L. sheet	MO OC
00908G	AIRMAGT	1:63 360	1960	Yoyoy L. sheet	MO OC
00909G	AIRMAGT	1:63 360	1960	Weagamow L. sheet	MO OC
00910G	AIRMAGT	1:63 360	1960	De Lesseps L. sheet	MO OC
00911G	AIRMAGT	1:63 360	1960	Miniss L. sheet	MO OC
00912G	AIRMAGT	1:63 360	1960	L. St. Joseph W sheet	MO OC
00913G	AIRMAGT	1:63 360	1960	Kawinogans L. sheet	MO OC
00914G	AIRMAGT	1:63 360	1960	Dobie R. sheet	MO OC
00915G	AIRMAGT	1:63 360	1960	Obabika L. sheet	MO OC
00916G	AIRMAGT	1:63 360	1960	Kecheokagan L. sheet	MO OC
00917G	AIRMAGT	1:63 360	1960	Mawley L. sheet	MO OC
00918G	AIRMAGT	1:63 360	1960	Donnelly R. sheet	MO OC
00919G	AIRMAGT	1:63 360	1960	N Caribou L. sheet	MO OC
00920G	AIRMAGT	1:63 360	1960	Neverfreeze L. sheet	MO OC
00921G	AIRMAGT	1:63 360	1960	McCrea L. sheet	MO OC
00922G	AIRMAGT	1:63 360	1960	Osnaburgh House sheet	MO OC
00923G	AIRMAGT	1:63 360	1960	Ochig L. sheet	MO OC
00924G	AIRMAGT	1:63 360	1960	Tarp L. sheet	MO OC
00925G	AIRMAGT	1:63 360	1960	Mamiegowish L. sheet	MO OC
00926G	AIRMAGT	1:63 360	1960	Menako Lakes sheet	MO OC
00927G	AIRMAGT	1:63 360	1960	Forester L. sheet	MO OC
00928G	AIRMAGT	1:63 360	1960	Opapimiskan L. sheet	MO OC
00929G	AIRMAGT	1:63 360	1960	Wachusk L. sheet	MO OC
00930G	AIRMAGT	1:63 360	1960	Wabikimi L. sheet	MO OC
00931G	AIRMAGT	1:63 360	1960	Burntrock L. sheet	MO OC
00932G	AIRMAGT	1:63 360	1960	Achapi L. sheet	MO OC
00933G	AIRMAGT	1:63 360	1960	Seach L. sheet	MO OC
00934G	AIRMAGT	1:63 360	1960	Collishaw L. sheet	MO OC
00935G	AIRMAGT	1:63 360	1960	Lysander L. sheet	MO OC
00936G	AIRMAGT	1:63 360	1960	Dillen L. sheet	MO OC
00937G	AIRMAGT	1:63 360	1960	Neawagank L. sheet	MO OC
00938G	AIRMAGT	1:63 360	1960	Obabigan L. sheet	MO OC
00939G	AIRMAGT	1:63 360	1960	Big Beaver House sheet	MO OC
00940G	AIRMAGT	1:63 360	1960	Goldsborough L. sheet	MO OC
00941G	AIRMAGT	1:63 360	1960	Whitewater L. sheet	MO OC
00942G	AIRMAGT	1:63 360	1960	Greenmantle L. sheet	MO OC

G Series continued

Map No.	Topic	Scale	Date	Description	Notes
00943G	AIRMAGT	1:63 360	1960	Pruner L. sheet	MO OC
00944G	AIRMAGT	1:63 360	1960	Crerar L. sheet	MO OC
00945G	AIRMAGT	1:63 360	1960	Jervis B. L. sheet	MO OC
00946G	AIRMAGT	1:63 360	1960	Totogan L. sheet	MO OC
00947G	AIRMAGT	1:63 360	1960	Wigwascence L. sheet	MO OC
00948G	AIRMAGT	1:63 360	1960	Michikenis L. sheet	MO OC
00949G	AIRMAGT	1:63 360	1960	Wunnummin L. sheet	MO OC
00950G	AIRMAGT	1:63 360	1960	Linklater L. sheet	MO OC
00951G	AIRMAGT	1:63 360	1960	Whiteclay L. sheet	MO OC
00952G	AIRMAGT	1:63 360	1960	Kilbarry L. sheet	MO OC
00953G	AIRMAGT	1:63 360	1960	Grace L. sheet	MO OC
00954G	AIRMAGT	1:63 360	1960	Miminiska L. sheet	MO OC
00955G	AIRMAGT	1:63 360	1960	Ozhiski L. sheet	MO OC
00956G	AIRMAGT	1:63 360	1960	Pattle L. sheet	MO OC
00957G	AIRMAGT	1:63 360	1960	Eyes L. sheet	MO OC
00958G	AIRMAGT	1:63 360	1960	Sheridan L. sheet	MO OC
00959G	AIRMAGT	1:63 360	1960	Sennett L. sheet	MO OC
00960G	AIRMAGT	1:63 360	1960	Mojikit L. sheet	MO OC
00961G	AIRMAGT	1:63 360	1960	d'Orsonnens L. sheet	MO OC
00962G	AIRMAGT	1:63 360	1960	Sim L. sheet	MO OC
00963G	AIRMAGT	1:63 360	1960	Kawitos L. sheet	MO OC
00964G	AIRMAGT	1:63 360	1960	Opikeigen L. sheet	MO OC
00965G	AIRMAGT	1:63 360	1960	Machawaian L. sheet	MO OC
00966G	AIRMAGT	1:63 360	1960	Kabania L. sheet	MO OC
00967G	AIRMAGT	1:63 360	1960	Nankika L. sheet	MO OC
00968G	AIRMAGT	1:63 360	1960	Sagiminnis L. sheet	MO OC
00969G	AIRMAGT	1:63 360	1960	Wapikopa L. sheet	MO OC
00970G	AIRMAGT	1:63 360	1960	Makoki L. sheet	MO OC
00971G	AIRMAGT	1:63 360	1960	Mahamo L. sheet	MO OC
00972G	AIRMAGT	1:63 360	1960	Kellow L. sheet	MO OC
00973G	AIRMAGT	1:63 360	1960	Triangular L. sheet	MO OC
00974G	AIRMAGT	1:63 360	1960	Fort Hope sheet	MO OC
00975G	AIRMAGT	1:63 360	1960	Stark L. sheet	MO OC
00976G	AIRMAGT	1:63 360	1960	Lansdowne House sheet	MO OC
00977G	AIRMAGT	1:63 360	1960	Wapitotem L. sheet	MO OC
00978G	AIRMAGT	1:63 360	1960	Mameigwess L. sheet	MO OC
00979G	AIRMAGT	1:63 360	1960	Kanuchuan L. sheet	MO OC
00980G	AIRMAGT	1:63 360	1960	Kapikotongwa L. sheet	MO OC
00981G	AIRMAGT	1:63 360	1960	Ogoki L. sheet	MO OC
00982G	AIRMAGT	1:63 360	1960	Harvey L. sheet	MO OC
00983G	AIRMAGT	1:63 360	1960	Makokibatan L. sheet	MO OC
00984G	AIRMAGT	1:63 360	1960	McIntyre L. sheet	MO OC
00985G	AIRMAGT	1:63 360	1960	Norton L. sheet	MO OC
00986G	AIRMAGT	1:63 360	1960	Windsor L. sheet	MO OC
00987G	AIRMAGT	1:63 360	1960	Owen L. sheet	MO OC
00988G	AIRMAGT	1:63 360	1960	Pulham L. sheet	MO OC
00989G	AIRMAGT	1:63 360	1960	Winisk L. sheet	MO OC
00990G	AIRMAGT	1:63 360	1960	Percy L. sheet	MO OC
00991G	AIRMAGT	1:63 360	1960	Patience L. sheet	MO OC
00992G	AIRMAGT	1:63 360	1960	Dusey L. sheet	MO OC
00993G	AIRMAGT	1:63 360	1960	Kagiami Falls sheet	MO OC
00994G	AIRMAGT	1:63 360	1960	Maxey L. sheet	MO OC
00995G	AIRMAGT	1:63 360	1960	Wabassi Falls sheet	MO OC
00996G	AIRMAGT	1:63 360	1960	Shibley L. sheet	MO OC
00997G	AIRMAGT	1:63 360	1960	Kitchie L. sheet	MO OC
00998G	AIRMAGT	1:63 360	1960	Goods L. sheet	MO OC
00999G	AIRMAGT	1:63 360	1960	Prime L. sheet	MO OC
01000G	AIRMAGT	1:63 360	1960	Louella Falls sheet	MO OC
01001G	AIRMAGT	1:63 360	1960	La Rose L. sheet	MO OC
01002G	AIRMAGT	1:63 360	1960	Eby Falls sheet	MO OC
01003G	AIRMAGT	1:63 360	1960	Big Canoe L. sheet	MO OC
01004G	AIRMAGT	1:63 360	1960	Nottik I. sheet	MO OC
01005G	AIRMAGT	1:63 360	1960	Sebert L. sheet	MO OC
01006G	AIRMAGT	1:63 360	1960	Pym I. sheet	MO OC
01007G	AIRMAGT	1:63 360	1960	Fishtrap L. sheet	MO OC
01008G	AIRMAGT	1:63 360	1960	Pytrons L. sheet	MO OC
01009G	AIRMAGT	1:63 360	1960	Greig L. sheet	MO OC
01100G	AIRMAGT	1:63 360	1961	Arrow L. sheet (excludes USA)	MO OC
01101G	AIRMAGT	1:63 360	1961	Perching Gull lks. sheet	MO OC
01102G	AIRMAGT	1:63 360	1961	Shebandowan lks. sheet	MO OC
01103G	AIRMAGT	1:63 360	1961	Savanne sheet	MO OC
01104G	AIRMAGT	1:63 360	1961	Upsala sheet	MO OC
01105G	AIRMAGT	1:63 360	1961	Pakashkan L. sheet	MO OC
01106G	AIRMAGT	1:63 360	1961	Weaver L. sheet	MO OC
01107G	AIRMAGT	1:63 360	1961	Harmon L. sheet	MO OC
01108G	AIRMAGT	1:63 360	1961	Seseganaga L. sheet	MO OC
01109G	AIRMAGT	1:63 360	1961	Barrington L. sheet	MO OC
01110G	AIRMAGT	1:63 360	1961	Gunflint L. sheet (excludes USA)	MO OC
01111G	AIRMAGT	1:63 360	1961	Titmarsh L. sheet	MO OC
01112G	AIRMAGT	1:63 360	1961	Huronian sheet	MO OC
01113G	AIRMAGT	1:63 360	1961	Bedivere L. sheet	MO OC
01114G	AIRMAGT	1:63 360	1961	Firesteel R. sheet	MO OC
01115G	AIRMAGT	1:63 360	1961	Petry sheet	MO OC
01116G	AIRMAGT	1:63 360	1961	Cottle L. sheet	MO OC
01117G	AIRMAGT	1:63 360	1961	Bell L. sheet	MO OC
01118G	AIRMAGT	1:63 360	1961	Sturgeon L. sheet	MO OC
01119G	AIRMAGT	1:63 360	1961	Kashaweogama L. sheet	MO OC
01120G	AIRMAGT	1:63 360	1961	Louisa L. sheet (excludes USA)	MO OC
01121G	AIRMAGT	1:63 360	1961	Kawnipi L. sheet	MO OC
01122G	AIRMAGT	1:63 360	1961	Pickerel L. sheet	MO OC
01123G	AIRMAGT	1:63 360	1961	Sapawe sheet	MO OC
01124G	AIRMAGT	1:63 360	1961	Gulliver L. sheet	MO OC
01125G	AIRMAGT	1:63 360	1961	Bonheur sheet	MO OC
01126G	AIRMAGT	1:63 360	1961	Unaka sheet	MO OC
01127G	AIRMAGT	1:63 360	1961	Watcomb sheet	MO OC
01128G	AIRMAGT	1:63 360	1961	Yoliff sheet	MO OC
01129G	AIRMAGT	1:63 360	1961	Schist L. sheet	MO OC
01130G	AIRMAGT	1:63 360	1961	Crooked L. sheet (excludes USA)	MO OC
01131G	AIRMAGT	1:63 360	1961	Poohbah L. sheet	MO OC
01132G	AIRMAGT	1:63 360	1961	Kasakokwog L. sheet	MO OC
01133G	AIRMAGT	1:63 360	1961	Steep Rock L. sheet	MO OC
01134G	AIRMAGT	1:63 360	1961	White Otter L. sheet	MO OC
01135G	AIRMAGT	1:63 360	1961	Ignace sheet	MO OC
01136G	AIRMAGT	1:63 360	1961	Mameigwess L. sheet	MO OC
01137G	AIRMAGT	1:63 360	1961	Yonde sheet	MO OC
01138G	AIRMAGT	1:63 360	1961	Sioux Lookout sheet	MO OC
01139G	AIRMAGT	1:63 360	1961	Expanse L. sheet	MO OC
01140G	AIRMAGT	1:63 360	1961	Lac La Croix sheet	MO OC
01141G	AIRMAGT	1:63 360	1961	Beaverhouse L. sheet	MO OC
01142G	AIRMAGT	1:63 360	1961	Manion L. sheet	MO OC
01143G	AIRMAGT	1:63 360	1961	Pekagoning L. sheet	MO OC
01144G	AIRMAGT	1:63 360	1961	Stormy L. sheet	MO OC
01145G	AIRMAGT	1:63 360	1961	Dyment sheet	MO OC
01146G	AIRMAGT	1:63 360	1961	Sandybeach L. sheet	MO OC
01147G	AIRMAGT	1:63 360	1961	Hudson sheet	MO OC
01148G	AIRMAGT	1:63 360	1961	Lac Seul sheet	MO OC
01149G	AIRMAGT	1:63 360	1961	Namakan L. sheet	MO OC
01150G	AIRMAGT	1:63 360	1961	Seine B. sheet	MO OC
01151G	AIRMAGT	1:63 360	1961	Little Turtle R. sheet	MO OC
01152G	AIRMAGT	1:63 360	1961	Entwine L. sheet	MO OC
01153G	AIRMAGT	1:63 360	1961	Upper Manitou L. sheet	MO OC
01154G	AIRMAGT	1:63 360	1961	Wabigoon sheet	MO OC
01155G	AIRMAGT	1:63 360	1961	Dryden sheet	MO OC
01156G	AIRMAGT	1:63 360	1961	Route L. sheet	MO OC
01157G	AIRMAGT	1:63 360	1961	McIntyre B. sheet	MO OC
01158G	AIRMAGT	1:63 360	1962	Fort Frances sheet (excludes USA)	MO OC
01159G	AIRMAGT	1:63 360	1962	Mainville sheet	MO OC
01160G	AIRMAGT	1:63 360	1962	Harris L. sheet	MO OC
01161G	AIRMAGT	1:63 360	1962	Lawrence L. sheet	MO OC
01162G	AIRMAGT	1:63 360	1962	Eagle L. sheet	MO OC
01163G	AIRMAGT	1:63 360	1962	Vermilion B. sheet	MO OC
01164G	AIRMAGT	1:63 360	1962	Cedar L. sheet	MO OC
01165G	AIRMAGT	1:63 360	1962	Wabaskang L. sheet	MO OC
01166G	AIRMAGT	1:63 360	1962	La Vallee sheet (excludes USA)	MO OC
01167G	AIRMAGT	1:63 360	1962	L. Despair sheet	MO OC
01168G	AIRMAGT	1:63 360	1962	Kakagi L. sheet	MO OC
01169G	AIRMAGT	1:63 360	1962	Caviar L. sheet	MO OC
01170G	AIRMAGT	1:63 360	1962	Dryberry L. sheet	MO OC
01171G	AIRMAGT	1:63 360	1962	Feist L. sheet	MO OC
01172G	AIRMAGT	1:63 360	1962	Big Canyon L. sheet	MO OC
01173G	AIRMAGT	1:63 360	1962	Maynard L. sheet	MO OC
01174G	AIRMAGT	1:63 360	1962	Sleeman sheet (excludes USA)	MO OC
01175G	AIRMAGT	1:63 360	1962	Abor Vitae sheet	MO OC
01176G	AIRMAGT	1:63 360	1962	Morson sheet	MO OC
01177G	AIRMAGT	1:63 360	1962	Sioux Narrows sheet	MO OC
01178G	AIRMAGT	1:63 360	1962	Longbow L. sheet	MO OC
01179G	AIRMAGT	1:63 360	1962	Kenora sheet	MO OC
01180G	AIRMAGT	1:63 360	1962	Lount L. sheet	MO OC
01181G	AIRMAGT	1:63 360	1962	Lennan L. sheet	MO OC
01182G	AIRMAGT	1:63 360	1962	Rainy R. sheet (note name same as map 1183G)	MO OC
01183G	AIRMAGT	1:50 000	1987	Rainy R. sheet (includes USA)	CN CO RV
01184G	AIRMAGT	1:50 000	1987	Big I. sheet (includes USA)	CN CO RV
01185G	AIRMAGT	1:50 000	1987	Falcon I. sheet (includes USA)	CN CO RV
01186G	AIRMAGT	1:63 360	1962	Clearwater B. sheet	MO OC
01187G	AIRMAGT	1:63 360	1962	Keewatin sheet	MO OC
01188G	AIRMAGT	1:63 360	1962	Whitedog L. sheet	MO OC
01189G	AIRMAGT	1:63 360	1962	Umfreville L. sheet	MO OC
01190G	AIRMAGT	1:50 000	1987	Berry Point sheet (includes Man.)	CN CO RV
01191G	AIRMAGT	1:63 360	1967	Waugh sheet (includes Man.)	CO OM RV
01192G	AIRMAGT	1:63 360	1967	Caddy L. sheet (includes Man.)	CO OM RV
01193G	AIRMAGT	1:63 360	1966	Crowduck L. sheet	CO OM RV
01194G	AIRMAGT	1:63 360	1966	Ryerson L. sheet (includes Man.)	CO OM RV
01435G	AIRMAGT	1:63 360	1962	Golden L. sheet	CN MO
01436G	AIRMAGT	1:63 360	1962	Pembroke sheet	CN MO
01437G	AIRMAGT	1:63 360	1962	Chalk R. sheet	CN MO
01445G	AIRMAGT	1:63 360	1962	Round L. sheet	CN MO
01446G	AIRMAGT	1:63 360	1962	Achray sheet	CN MO
01447G	AIRMAGT	1:63 360	1962	Des Joachims sheet (includes Que.)	CN MO
01455G	AIRMAGT	1:63 360	1965	Opeongo L. sheet	CN CO
01456G	AIRMAGT	1:63 360	1965	L. Laveille sheet	CN CO
01457G	AIRMAGT	1:63 360	1965	Brent sheet	CN CO
01458G	AIRMAGT	1:63 360	1965	Maganasipi R. sheet (includes Que.)	CN CO
01465G	AIRMAGT	1:63 360	1965	Algonquin sheet	CN CO
01466G	AIRMAGT	1:63 360	1965	Burntroot L. sheet	CN CO
01467G	AIRMAGT	1:63 360	1965	Kiosk sheet	CN CO
01468G	AIRMAGT	1:63 360	1965	Mattawa sheet (includes Que.)	CN CO
01469G	AIRMAGT	1:63 360	1965	Lac Beauchene sheet (includes Que.)	CN CO
01475G	AIRMAGT	1:63 360	1965	Burk's Falls sheet	CN CO
01476G	AIRMAGT	1:63 360	1965	South R. sheet	CN CO
01477G	AIRMAGT	1:63 360	1965	Powassan sheet	CN CO
01478G	AIRMAGT	1:63 360	1965	North Bay sheet	CN CO
01479G	AIRMAGT	1:63 360	1965	Temiscaming sheet (includes Que.)	CN CO
01480G	AIRMAGT	1:63 360	1965	Ottertail Cr. sheet (includes Que.)	CN CO
01481G	AIRMAGT	1:63 360	1965	Fabre sheet (includes Que.)	CN CO
01482G	AIRMAGT	1:63 360	1965	Ville-Marie sheet (includes Que.)	CN CO
01485G	AIRMAGT	1:63 360	1965	Magnetawan sheet	CN CO
01486G	AIRMAGT	1:63 360	1965	Golden Valley sheet	CN CO
01487G	AIRMAGT	1:63 360	1965	Nipissing sheet (Nipissing's lakebed surveyed)	CN CO
01488G	AIRMAGT	1:63 360	1965	Sturgeon Falls sheet (Nipissing's lakebed surveyed)	CN CO
01489G	AIRMAGT	1:63 360	1965	Marten L. sheet	CN CO
01490G	AIRMAGT	1:63 360	1965	Ingall L. sheet	CN CO
01491G	AIRMAGT	1:63 360	1965	Timagami sheet	CN CO
01492G	AIRMAGT	1:63 360	1965	Cobalt sheet (includes Que.)	CN CO
01493G	AIRMAGT	1:63 360	1965	New Liskeard sheet (includes Que.)	CN CO
01494G	AIRMAGT	1:63 360	1965	Englehart sheet (includes Que.)	CN CO
01495G	AIRMAGT	1:63 360	1965	Sans Souci sheet (Georgian Bay's lakebed and offshore islands largely unsurveyed)	CN CO
01496G	AIRMAGT	1:63 360	1965	Parry Sound sheet (Georgian Bay's lakebed and offshore islands largely unsurveyed)	CN CO
01497G	AIRMAGT	1:63 360	1965	Pointe au-Baril sheet	CN CO
01498G	AIRMAGT	1:63 360	1965	Noganosh L. sheet	CN CO

G Series continued

Map No.	Topic	Scale	Date	Description	Notes
01499G	AIRMAGT	1:63 360	1965	Noelville sheet (Nipissing's lakebed surveyed)	CN CO
01500G	AIRMAGT	1:63 360	1965	Verner sheet (Nipissing's lakebed surveyed)	CN CO
01501G	AIRMAGT	1:63 360	1965	Glen Afton sheet	CN CO
01502G	AIRMAGT	1:63 360	1965	L. Timagami sheet (all major lakebeds surveyed)	CN CO
01503G	AIRMAGT	1:63 360	1965	Obabika L. sheet (all major lakebeds surveyed)	CN CO
01504G	AIRMAGT	1:63 360	1965	Lady Evelyn L. sheet (all major lakebeds surveyed)	CN CO
01505G	AIRMAGT	1:63 360	1965	Elk L. sheet	CN CO
01506G	AIRMAGT	1:63 360	1965	Charlton Station sheet	CN CO
01507G	AIRMAGT	1:63 360	1965	Naiscoot R. sheet (Georgian Bay's lakebed and offshore islands largely unsurveyed)	CN CO
01508G	AIRMAGT	1:63 360	1965	Key Harbour sheet (Georgian Bay's lakebed and offshore islands largely unsurveyed)	CN CO
01509G	AIRMAGT	1:63 360	1965	Delamere sheet	CN CO
01510G	AIRMAGT	1:63 360	1965	Coniston sheet	CN CO
01511G	AIRMAGT	1:63 360	1965	Capreol sheet (Wanapitei's lakebed surveyed)	CN CO
01512G	AIRMAGT	1:63 360	1965	Milnet sheet (Wanapitei's lakebed surveyed)	CN CO
01513G	AIRMAGT	1:63 360	1965	Pilgrim Cr. sheet	CN CO
01514G	AIRMAGT	1:63 360	1965	Smoothwater L. sheet	CN CO
01515G	AIRMAGT	1:63 360	1965	Collins Inlet sheet (Georgian Bay's lakebed and offshore islands largely unsurveyed)	CN CO
01516G	AIRMAGT	1:63 360	1965	L. Panache sheet	CN CO
01517G	AIRMAGT	1:63 360	1965	Copper Cliff sheet	CN CO
01518G	AIRMAGT	1:63 360	1965	Chelmsford sheet	CN CO
01519G	AIRMAGT	1:63 360	1965	Venetian L. sheet	CN CO
01520G	AIRMAGT	1:63 360	1965	Thorlake sheet	CN CO
01521G	AIRMAGT	1:63 360	1965	Opikinimika L. sheet	CN CO
01522G	AIRMAGT	1:63 360	1965	Whitefish Falls sheet	CN CO
01523G	AIRMAGT	1:63 360	1965	Espanola sheet	CN CO
01524G	AIRMAGT	1:63 360	1965	Cartier sheet	CN CO
01525G	AIRMAGT	1:63 360	1965	Pogamasing sheet	CN CO
01526G	AIRMAGT	1:63 360	1965	Low Water L. sheet	CN CO
01527G	AIRMAGT	1:63 360	1965	Westree sheet	CN CO
01528G	AIRMAGT	1:63 360	1965	Gogama sheet	CN CO
01529G	AIRMAGT	1:63 360	1965	Mattagami L. sheet	CN CO
01530G	AIRMAGT	1:63 360	1965	Kenogaming L. sheet	CN CO
01531G	AIRMAGT	1:63 360	1965	Sinclair L. sheet (E and S parts of area unsurveyed)	CN CO NP
01676G	AIRMAGT	1:63 360	1965	Lachute sheet (includes Ont.)	CN CO
01677G	AIRMAGT	1:63 360	1965	Hawkesbury sheet (includes Que.)	CN CO
01680G	AIRMAGT	1:63 360	1965	Vaudreuil sheet (includes Que.)	CN CO
01683G	AIRMAGT	1:63 360	1965	Huntingdon sheet (includes Que.)	CN CO
01684G	AIRMAGT	1:63 360	1965	Cornwall sheet (includes Que., excludes USA)	CN CO
01685G	AIRMAGT	1:63 360	1965	Alexandria sheet	CN CO
02095G	AIRMAGT	1:63 360	1962	Pigeon R. sheet (excludes USA)	MO OC
02096G	AIRMAGT	1:63 360	1962	Kakabeka Falls sheet	MO OC
02097G	AIRMAGT	1:63 360	1962	Sunshine sheet	MO OC
02098G	AIRMAGT	1:63 360	1962	Raith sheet	MO OC
02099G	AIRMAGT	1:63 360	1962	Lac des Iles sheet	MO OC
02100G	AIRMAGT	1:63 360	1962	Armistice L. sheet	MO OC
02101G	AIRMAGT	1:63 360	1962	Holinshead L. sheet	MO OC
02102G	AIRMAGT	1:63 360	1962	Tommyhow L. sheet	MO OC
02103G	AIRMAGT	1:63 360	1962	Aldridge L. sheet	MO OC
02104G	AIRMAGT	1:63 360	1962	Fee Spur sheet	MO OC
02105G	AIRMAGT	1:63 360	1962	Jarvis R. sheet (Superior's lakebed largely unsurveyed)	MO OC
02106G	AIRMAGT	1:63 360	1962	Twin Cities sheet (Superior's lakebed largely unsurveyed)	MO OC
02107G	AIRMAGT	1:63 360	1962	Onion L. sheet	MO OC
02108G	AIRMAGT	1:63 360	1962	East B. sheet	MO OC
02109G	AIRMAGT	1:63 360	1962	Eaglehead L. sheet	MO OC
02110G	AIRMAGT	1:63 360	1962	Poshkokagan R. sheet	MO OC
02111G	AIRMAGT	1:63 360	1962	Kabitotikwia L. sheet	MO OC
02112G	AIRMAGT	1:63 360	1962	Jackinnes L. sheet	MO OC
02113G	AIRMAGT	1:63 360	1962	Wigwasan L. sheet	MO OC
02114G	AIRMAGT	1:63 360	1962	Armstrong sheet	MO OC
02115G	AIRMAGT	1:63 360	1962	Thunder Cape sheet (Superior's lakebed largely unsurveyed)	MO OC
02116G	AIRMAGT	1:63 360	1962	Loon sheet	MO OC
02117G	AIRMAGT	1:63 360	1962	Wolf R. sheet	MO OC
02118G	AIRMAGT	1:63 360	1962	Shillabeer L. sheet	MO OC
02119G	AIRMAGT	1:63 360	1962	Black Sturgeon L. sheet	MO OC
02120G	AIRMAGT	1:63 360	1962	Grand B. sheet (Nipigon's lakebed surveyed)	MO OC
02121G	AIRMAGT	1:63 360	1962	Kelvin I. sheet (Nipigon's lakebed surveyed)	MO OC
02122G	AIRMAGT	1:63 360	1962	Castle L. sheet (Nipigon's lakebed surveyed)	MO OC
02123G	AIRMAGT	1:63 360	1962	Willet sheet	MO OC
02124G	AIRMAGT	1:63 360	1962	Shesheeb B. sheet (Superior's lakebed largely unsurveyed)	MO OC
02125G	AIRMAGT	1:63 360	1962	Red Rock sheet	MO OC
02126G	AIRMAGT	1:63 360	1962	Nipigon sheet	MO OC
02127G	AIRMAGT	1:63 360	1962	Orient B. sheet (Nipigon's lakebed surveyed)	MO OC
02128G	AIRMAGT	1:63 360	1962	Shakespeare I. sheet (Nipigon's lakebed surveyed)	MO OC
02129G	AIRMAGT	1:63 360	1962	Livingstone Point sheet (Nipigon's lakebed surveyed)	MO OC
02130G	AIRMAGT	1:63 360	1962	Ombabika B. sheet (Nipigon's lakebed surveyed)	MO OC
02131G	AIRMAGT	1:63 360	1962	Lamaune sheet	MO OC
02132G	AIRMAGT	1:63 360	1963	Simpson I. sheet (Superior's lakebed largely unsurveyed)	MO OC
02133G	AIRMAGT	1:63 360	1963	Gurney L. sheet	MO OC
02134G	AIRMAGT	1:63 360	1963	Barbara L. sheet	MO OC
02135G	AIRMAGT	1:63 360	1963	Beardmore sheet	MO OC
02136G	AIRMAGT	1:63 360	1963	N Wind L. sheet	MO OC
02137G	AIRMAGT	1:63 360	1963	Elbow L. sheet	MO OC
02138G	AIRMAGT	1:63 360	1963	Toronto L. sheet	MO OC
02139G	AIRMAGT	1:63 360	1963	Schreiber sheet (Superior's lakebed largely unsurveyed)	MO OC
02140G	AIRMAGT	1:63 360	1963	Dickison L. sheet	MO OC
02141G	AIRMAGT	1:63 360	1963	Wintering L. sheet	MO OC
02142G	AIRMAGT	1:63 360	1963	Wild Goose L. sheet	MO OC
02143G	AIRMAGT	1:63 360	1963	Treptow L. sheet	MO OC
02144G	AIRMAGT	1:63 360	1963	Suni L. sheet	MO OC
02145G	AIRMAGT	1:63 360	1963	Hanover L. sheet	MO OC
02146G	AIRMAGT	1:63 360	1963	Slate Islands sheet (includes inset of Slate Is.; lakebed largely unsurveyed)	MO OC
02147G	AIRMAGT	1:63 360	1963	Ashburton B. sheet	MO OC
02148G	AIRMAGT	1:63 360	1963	Killala L. sheet	MO OC
02149G	AIRMAGT	1:63 360	1963	Yucca L. sheet	MO OC
02150G	AIRMAGT	1:63 360	1963	Geraldton sheet	MO OC
02151G	AIRMAGT	1:63 360	1963	Longlac sheet	MO OC
02152G	AIRMAGT	1:63 360	1963	Nakina sheet	MO OC
02153G	AIRMAGT	1:63 360	1963	Esnagami L. sheet	MO OC
02154G	AIRMAGT	1:63 360	1963	Otter I. sheet (Superior's lakebed largely unsurveyed)	MO OC
02155G	AIRMAGT	1:63 360	1963	Oiseau B. sheet (Superior's lakebed largely unsurveyed)	MO OC
02156G	AIRMAGT	1:63 360	1963	Heron B. sheet	MO OC
02157G	AIRMAGT	1:63 360	1963	Goodchild Cr. sheet	MO OC
02158G	AIRMAGT	1:63 360	1963	Vein L. sheet	MO OC
02159G	AIRMAGT	1:63 360	1963	Kagiano L. sheet	MO OC
02160G	AIRMAGT	1:63 360	1963	Pagwachuan L. sheet	MO OC
02161G	AIRMAGT	1:63 360	1963	Castlebar L. sheet	MO OC
02162G	AIRMAGT	1:63 360	1963	Grant sheet	MO OC
02163G	AIRMAGT	1:63 360	1963	Wababimiga L. sheet	MO OC
02164G	AIRMAGT	1:63 360	1963	Michipicoten I. sheet (Superior's lakebed largely unsurveyed)	MO OC
02165G	AIRMAGT	1:63 360	1963	Pukaskwa R. sheet	MO OC
02166G	AIRMAGT	1:63 360	1963	Lurch L. sheet	MO OC
02167G	AIRMAGT	1:63 360	1963	Herrick L. sheet	MO OC
02168G	AIRMAGT	1:63 360	1963	White L. sheet	MO OC
02169G	AIRMAGT	1:63 360	1963	Manitouwadge L. sheet	MO OC
02170G	AIRMAGT	1:63 360	1963	White Otter R. sheet	MO OC
02171G	AIRMAGT	1:63 360	1963	Kassagimini L. sheet	MO OC
02172G	AIRMAGT	1:63 360	1963	Flint L. sheet	MO OC
02173G	AIRMAGT	1:63 360	1963	Atikasibi R. sheet	MO OC
02174G	AIRMAGT	1:63 360	1963	Legarde R. sheet	MO OC
02175G	AIRMAGT	1:63 360	1963	Point Isacor sheet (Superior's lakebed largely unsurveyed)	MO OC
02176G	AIRMAGT	1:63 360	1963	Mishibishu L. sheet	MO OC
02177G	AIRMAGT	1:63 360	1963	Pokei L. sheet	MO OC
02178G	AIRMAGT	1:63 360	1963	White R. sheet	MO OC
02179G	AIRMAGT	1:63 360	1963	Kwinkwaga L. sheet	MO OC
02180G	AIRMAGT	1:63 360	1963	Obakamiga L. sheet	MO OC
02181G	AIRMAGT	1:63 360	1963	Nagagami L. sheet	MO OC
02182G	AIRMAGT	1:63 360	1963	Osawin R. sheet	MO OC
02183G	AIRMAGT	1:63 360	1963	Eureka L. sheet	MO OC
02184G	AIRMAGT	1:63 360	1963	Pagwa R. sheet	MO OC
02185G	AIRMAGT	1:63 360	1963	Jog L. sheet	MO OC
02186G	AIRMAGT	1:63 360	1963	Ile Parisienne sheet (Superior's lakebed and offshore islands and USA largely unsurveyed)	MO OC
02187G	AIRMAGT	1:63 360	1963	Pancake B. sheet (Superior's lakebed and offshore islands, USA largely unsurveyed)	MO OC
02188G	AIRMAGT	1:63 360	1963	Mica B. sheet (Superior's lakebed largely unsurveyed)	MO OC
02189G	AIRMAGT	1:63 360	1963	Agawa B. sheet (Superior's lakebed and offshore islands largely unsurveyed)	MO OC
02190G	AIRMAGT	1:63 360	1963	Old Woman L. sheet (Superior's lakebed largely unsurveyed)	MO OC
02191G	AIRMAGT	1:63 360	1963	Michipicoten B. sheet (Superior's lakebed surveyed)	MO OC
02192G	AIRMAGT	1:63 360	1963	Wawa sheet	MO OC
02193G	AIRMAGT	1:63 360	1963	Goudreau sheet	MO OC
02194G	AIRMAGT	1:63 360	1963	Mosambik L. sheet	MO OC
02195G	AIRMAGT	1:63 360	1963	Gourlay L. sheet	MO OC
02196G	AIRMAGT	1:63 360	1963	Hornepayne sheet	MO OC
02197G	AIRMAGT	1:63 360	1963	Nagagamisis L. sheet	MO OC
02198G	AIRMAGT	1:63 360	1963	Munuscong L. sheet (excludes USA)	MO OC
02199G	AIRMAGT	1:63 360	1963	L. George sheet	MO OC
02200G	AIRMAGT	1:63 360	1963	Sault Ste. Marie sheet	MO OC
02201G	AIRMAGT	1:63 360	1963	Searchmont sheet	MO OC
02202G	AIRMAGT	1:63 360	1963	Batchewana sheet	MO OC
02203G	AIRMAGT	1:63 360	1963	Hubert sheet	MO OC
02204G	AIRMAGT	1:63 360	1963	Blackspruce L. sheet	MO OC
02205G	AIRMAGT	1:63 360	1963	Kinniwabi L. sheet	MO OC
02206G	AIRMAGT	1:63 360	1963	Manitowik L. sheet	MO OC
02207G	AIRMAGT	1:63 360	1963	Lochalsh sheet	MO OC
02208G	AIRMAGT	1:63 360	1963	Oba L. sheet	MO OC
02209G	AIRMAGT	1:63 360	1963	Kabinakagami L.	MO OC
02210G	AIRMAGT	1:63 360	1963	Oba sheet	MO OC
02211G	AIRMAGT	1:63 360	1963	Pope Cr. sheet	MO OC
02212G	AIRMAGT	1:63 360	1963	St. Joseph I. (excludes USA; overlaps map 3239G)	MO OC
02213G	AIRMAGT	1:63 360	1963	Echo L. sheet	MO OC
02214G	AIRMAGT	1:63 360	1963	Ranger L. sheet	MO OC
02215G	AIRMAGT	1:63 360	1963	Goulais L. sheet	MO OC
02216G	AIRMAGT	1:63 360	1963	Cow R. sheet	MO OC
02217G	AIRMAGT	1:63 360	1963	Alpha L. sheet	MO OC
02218G	AIRMAGT	1:63 360	1963	Windermere L. sheet	MO OC
02219G	AIRMAGT	1:63 360	1963	Goldie L. sheet	MO OC
02220G	AIRMAGT	1:63 360	1963	Renabie sheet	MO OC
02221G	AIRMAGT	1:63 360	1963	Greenhill R. sheet	MO OC
02222G	AIRMAGT	1:63 360	1963	Dishnish sheet	MO OC
02223G	AIRMAGT	1:63 360	1963	Goat R. sheet	MO OC
02224G	AIRMAGT	1:63 360	1963	Mead sheet	MO OC
02225G	AIRMAGT	1:63 360	1963	Meldrum B. sheet (Huron's lakebed largely unsurveyed)	MO OC

Listing of magnetic surveys (medium and regional scale) is continued on back of map

WHAT THIS INDEX PROVIDES

This index shows all maps published by the Ontario Geological Survey pertaining to geophysical surveys. Maps on the following topics are included (abbreviations used in map listings are given in parentheses):

MAGNETIC SURVEYS
- ***Airborne magnetics, total field*** (AIRMAGT)
- ***Airborne magnetics, vertical component*** (AIRMAGV)
- ***Airborne magnetics, residual field*** (AIRMAGR)
- ***Airborne magnetics, vertical gradient*** (AIRMAGG)
- ***Ground magnetics, vertical component*** (GRDMAGV)

ELECTROMAGNETIC AND ELECTRICAL SURVEYS
- ***Airborne electromagnetics*** (AIREM)
- ***Airborne electromagnetics and total intensity magnetics*** (AEM_MAGT)
- ***Ground electromagnetics*** (GRDEM)
- ***Airborne electrical*** (AIRELEC)

SPECTROMETER SURVEYS
- ***Airborne gamma-ray spectrometry*** (AIRGAMMA)

GRAVITY AND SEISMIC SURVEYS
- ***Gravity*** (GRAVITY)
- ***Seismic*** (SEISMIC)

This index is intended to be used in conjunction with the ***1991 Geology of Ontario*** series of maps, and is published at the same scale, map projection, and sheet size.

The maps indexed here, representing 41 years of geophysical mapping, have been produced by the Ontario Geological Survey and its predecessor organizations: the Ontario Department of Mines and the Ontario Division of Mines. The maps comprise the following series.

A Series

The "A" series maps, recording magnetic surveys by the Ontario Department of Mines, were issued during the period 1950–1959.

2000 Series

The current series of final, coloured maps has been produced since 1961. These maps commonly accompany reports. Most current geophysical maps are issued under the 80 000 series.

P Series

The current series of preliminary maps, usually uncoloured, has been produced since 1956. Most current geophysical maps are issued under the 80 000 series.

G Series

The current series of aeromagnetic maps of Canada provide coverage of standard quadrangles of the National Topographic System (NTS). Within Ontario, these maps are funded and produced jointly or individually by the governments of Canada, Manitoba, and Ontario.

80 000 Series

The current series of geophysical and geochemical maps has been produced since 1979. Earlier geophysical and geochemical maps were issued as "A", "2000", or "P" series maps.

For More Information About Published Maps

The ***Publications Price List*** ($1.00 including GST) provides prices and current listings of maps in print.

The ***Index to Published Reports and Maps, 1891-1977*** (Miscellaneous Paper 77) *and supplements (1978-1986 and 1987) provide a complete listing of all Ontario Geological Survey and Mineral Development and Lands Branch reports and maps. The listing provides full bibliographic information and is indexed by author, township, district, and NTS grid.* A free brochure, ***How to find Reports and Maps—Your Guide to MP77***, is also available.

The ***General Indexes to Reports***, in 9 volumes covering the years 1891-1980, provide a comprehensive subject index to reports, many of which are companions to the maps listed here. Volumes 1 to 7 are out of print and therefore only available in libraries.

HOW TO OBTAIN MAPS

Maps Currently In Print

Most maps in this index, as well as other publications by the Ontario Geological Survey currently in print, may be obtained in writing or in person from:

Mines and Minerals Information Centre
Ministry of Northern Development and Mines
Room M2–17, Macdonald Block
900 Bay Street
Toronto, Ontario
M7A 1C3
(416) 314-3800 or in Ontario 1–800–665–4480

Orders for publications must be accompanied by cheque or money order made payable to the *Treasurer of Ontario*.

Maps of the G series that are marked by "CN" in the notes column of the map listing are available only from the Geological Survey of Canada. To obtain these maps contact:

Publications Distribution
Geological Survey of Canada
601 Booth Street
Ottawa, Ontario
K1A 0E8
(613) 995–4342

In Northern Ontario, all Mining Recorder's offices sell both selected maps and reports for their respective mining divisions and publications that are of province-wide interest. The Resident Geologist's offices in Cobalt, Dorset, London, Tweed, and Wawa provide a similar service. The Regional Mineral Specialist's office in Bancroft carries a selection of publications pertinent to the Bancroft area.

Resident Geologists' offices

Algonquin	*Box 190, Main St., Dorset P0A 1E0*	*(705) 766-2494*
Cobalt	*Box 230, Presley St., Cobalt P0J 1C0*	*(705) 679-8558*
Kenora	*Box 5200, 808 Robertson St., Kenora P9N 3X9*	*(807) 468-2813*
Kirkland Lake	*4 Government Rd. E., Kirkland Lake P2N 1A2*	*(705) 567-5242*
Timmins	*60 Wilson Ave., Timmins P4N 2S7*	*(705) 360-8350*
Red Lake	*Box 324, Ontario Government Building, Red Lake P0V 2M0*	*(807) 727-3272*
Sault Ste. Marie	*60 Church St., Sault Ste. Marie P6A 3H3*	*(705) 945-6931*
Schreiber-Hemlo	*Box 5000, 435 James St. S., Thunder Bay P7C 5G6*	*(807) 475-1331*
Sioux Lookout	*Box 3000, Court House Building, Sioux Lookout P0V 2T0*	*(807) 737-2039*
Southeastern	*Bag Service 43, Old Troy Rd., Tweed K0K 3J0*	*(613) 478-3161*
Southwestern	*Box 5463, 659 Exeter Rd., London N6A 4L6*	*(519) 661-2773*
Sudbury	*2nd Floor, 159 Cedar St., Sudbury P3E 6A5*	*(705) 670-7327*
Thunder Bay	*Box 5000, 435 James St. S., Thunder Bay P7C 5G6*	*(807) 475-1331*
Wawa	*Box 530, Helen Mine Rd., Wawa P0S 1K0*	*(705) 856-4883*

Mining Recorders' offices

Kenora	*Box 5200, 808 Robertson St., Kenora P9N 3X9*	*(807) 468-2815*
Larder Lake	*4 Government Rd. E., Kirkland Lake P2N 1A2*	*(705) 567-9242*
Patricia	*Box 3000, Court House Building, Sioux Lookout P0V 2T0*	*(807) 737-2034*
Timmins	*60 Wilson Ave., Timmins P4N 2S7*	*(705) 360-8330*
Red Lake	*Box 324, Ontario Government Building, Red Lake P0V 2M0*	*(807) 727-3284*
Sault Ste. Marie	*Box 669, 875 Queen St. E., Sault Ste. Marie P6A 5N2*	*(807) 949-1231*
Southern	*Room M2–17, 900 Bay St., Toronto M7A 1C3*	*(416) 314-3782*
Sudbury	*2nd Floor, 159 Cedar St., Sudbury P3E 6A5*	*(705) 670-7319*
Thunder Bay	*Box 5000, 435 James St. S., Thunder Bay P7C 5G6*	*(807) 475-1311*

Regional Specialist

Bancroft	*Box 3000, Highway 28, Bancroft K0L 1C0*	*(613) 332-4875*

Out-of-Print Maps

Maps that are out of print can be viewed at the Mines Library (address below) or the pertinent Resident Geologist's offices listed above.

Mines Library
Ontario Geological Survey
933 Ramsey Lake Rd.
Sudbury, Ontario
P3E 6B5
(705) 670–5615

New Maps

You can learn of the maps and reports released by the Ontario Geological Survey by receiving our ***Publications Release Notice***, available free of charge in either English or French. If you wish to be placed on the mailing list, please send your name, address and language preference to:

Publication Services Section
Ontario Geological Survey
933 Ramsey Lake Rd., 4th Floor
Sudbury, Ontario
P3E 6B5
(705) 670–5763

Other Useful Maps and Publications

The ***Rocks and Minerals Information Sources*** booklet lists other maps, indexes, general interest publications and periodicals, and free literature available from both the provincial and federal governments and from mineral development companies. Also listed are locations of our regional offices, mineral and lapidary dealers, and geoscience clubs. This brochure can be obtained free of charge from either the Geoscience Information Office or the Natural Resources Information Centre.

EXPLANATORY NOTES

To expedite publication, a limited editorial review has been performed. You may wish to verify critical information. The Ministry would appreciate notification of errors or ommissions. Please write to:

Publication Services Section
Ontario Geological Survey
933 Ramsey Lake Rd., 4th Floor
Sudbury, Ontario
P3E 6B5
(705) 670–5763

Index information for all published maps of the Ontario Geological Survey is stored in a Publications Data Base. The geographic outlines of all maps are stored in a geographic information system linked to the Publications Data Base.

The outline of each map generally represents the area of survey coverage. Surveys of specific geological targets are indicated separately from the map outlines. The outlines were determined from the geographic coordinates (latitude, longitude) printed on the maps. In some cases discrepancies are evident between these positions and the topographic base for the index map. These are mainly due to inaccuracies in earlier base maps.

The maps are based on the Lambert Conformal Conic Projection with standard parallels 49°N and 77°N, central meridian 92°W and grid origin 92°W, 0°N.

Ministry of Northern Development and Mines
Ontario

Mines and Minerals Division
Ontario Geological Survey

INDEX TO MAPS

GEOPHYSICAL SURVEYS 1950–1991

NORTHERN SHEET

Scale 1:1 000 000

25 0 25 50 kilometres

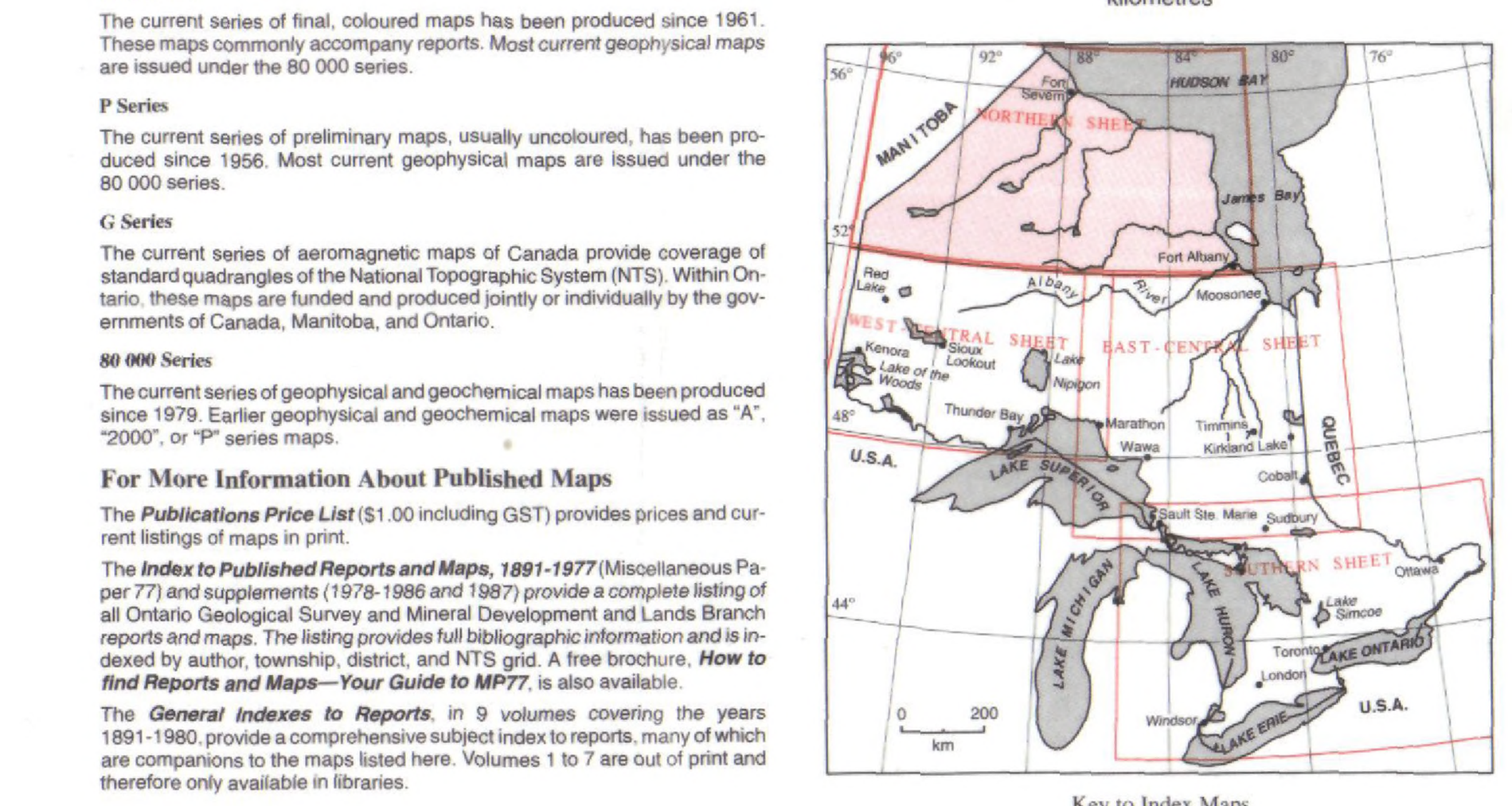

Key to Index Maps

©Queen's Printer for Ontario, 1993.

This map is published with the permission of V.G. Milne, Director, Ontario Geological Survey.

SYMBOLS

Outline of map-area	2047 / 2332 / 2441
Position of map-area too small to outline	2007
The different line weights are for the purpose of differentiation only and have no other significance.	
Area of coverage of surveys of geological targets	WAWA
International boundary	
Interprovincial boundary	
District, County boundary	
Geographic township boundary (surveyed, unsurveyed)	
Railway	
Multilane highway	
King's highway	
Secondary highway	
Elevation (land, water)	585m 184m

The positions of all boundaries and surveyed lines are approximate.

CREDITS

Compiled by staff of Publication and Cartographic Services, Ontario Geological Survey, 1988-1991.

Map outlines compiled by staff of Publication and Cartographic Services, Ontario Geological Survey, 1991.

Data base design, implementation, and integration with geographic information system were carried out under contract by PDM Information Technology Inc.

Project management, cartographic production and editing were carried out under contract by PDM Information Technology Inc.

Printed in Ontario, Canada

WHERE TO FIND IT

Maps in the index are grouped by geographic area, type of survey, and map scale.

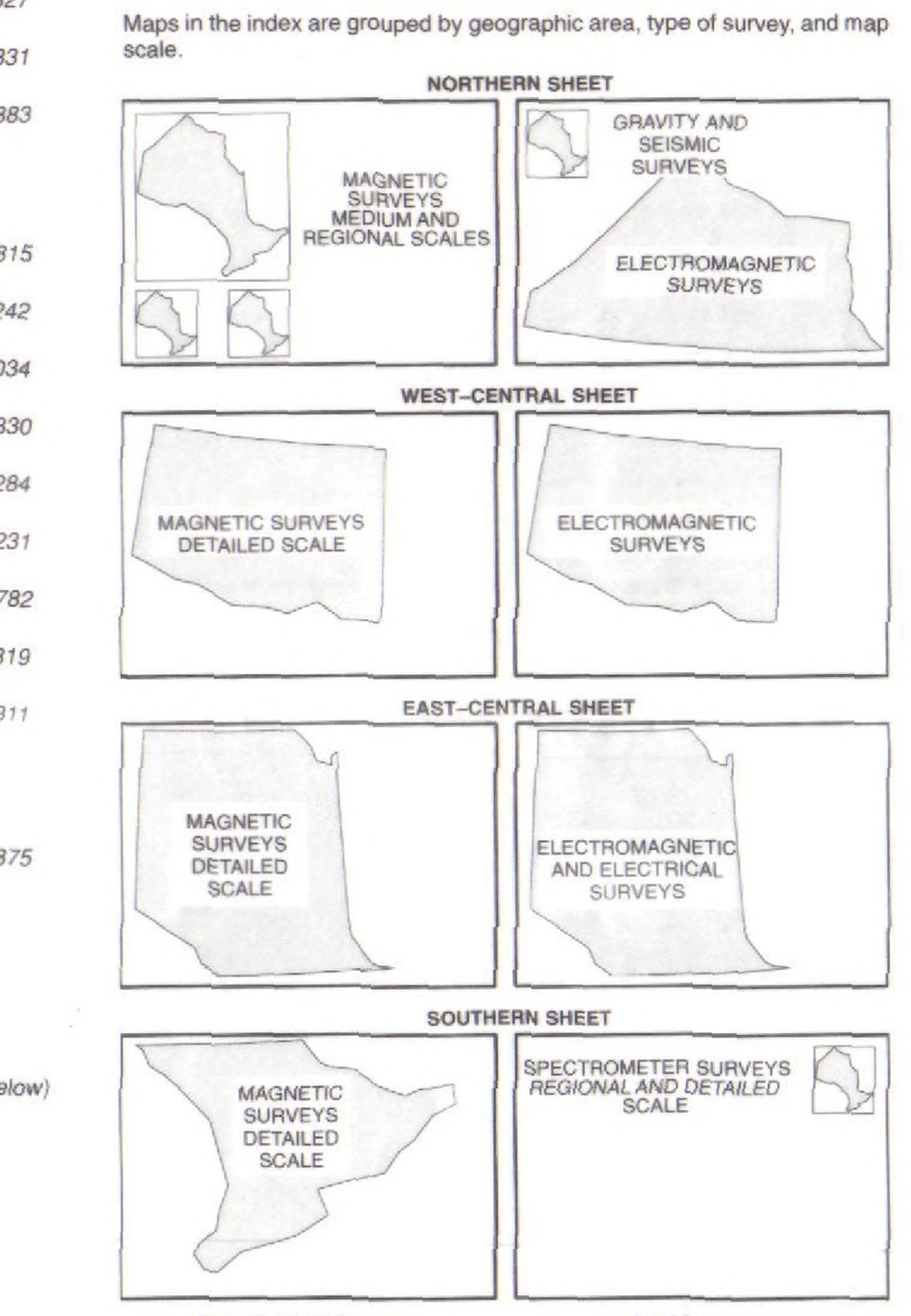

For the purpose of this index, map scales are categorized as follows:

Detailed	*1:25 000 or more detailed*
Medium	*approx. 1:25 000 to 1:100 000*
Regional	*approx. 1:100 000 or less detailed.*

CONVERSIONS

1 foot = 30.48 cm
1 mile = 1.609 km
1 chain = 66 feet
1 sq.mile = 2.590 km²
1 acre = 0.405 hectare
1 troy ounce = 31.1034768 g
1 troy ounce/short ton = 34.2857142 g/t or ppm
1 ppm = 1000 ppb = 1 g/t = 0.001% ≅ 0.029 troy ounce/short ton

Common Map Scales

1:9600	*1 inch to 800 feet*
1:15 840	*1 inch to 1/4 mile*
1:20 000	*1 cm to 200 m*
1:31 680	*1 inch to 1/2 mile*
1:50 000	*1 cm to 500 m*
1:63 360	*1 inch to 1 mile*
1:100 000	*1 cm to 1 km*
1:250 000	*1 cm to 2.5 km*
1:1 584 000	*1 inch to 25 miles*

HOW TO REACH US

The Ministry of Northern Development and Mines, Mines and Minerals Division, has a free publication to help you. The brochure ***Call on Us!*** is a directory of the Division's offices. When you have a specific question that needs answering, you are encouraged to contact the relevant office directly. Contact the Natural Resources Information Centre to obtain this brochure.

For more information, contact the nearest Resident Geologist's office or the Geoscience Information Office (address above).

The Ontario Geological Survey will be joining the rest of the Ministry of Northern Development and Mines in Sudbury, effective July 2, 1992. Our main publication sales outlet will be located in the new Mines and Minerals Research Centre on the Laurentian University Campus. Report and map sales in the Toronto area will be handled by the Ministry's Mines and Minerals Information Centre, to be located on the 2nd floor of the Macdonald Block at 900 Bay Street (corner of Bay and Wellesley Streets). Clients will receive advance notice of these moves through our *Publications Release Notice* and the press.

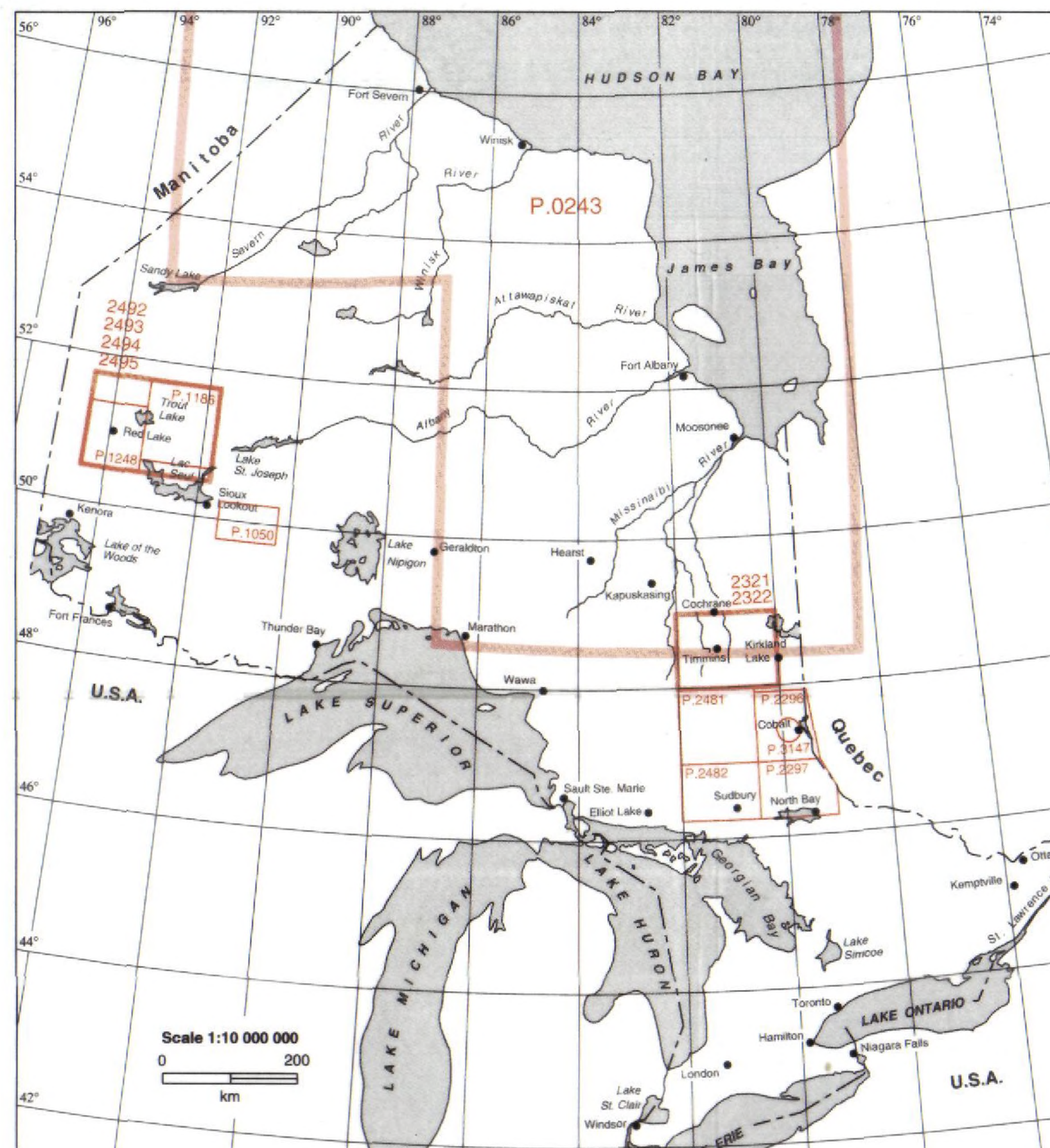

GRAVITY AND SEISMIC SURVEYS

2000 Series

Map No.	Topic	Scale	Date	Description	Notes
2321	GRAVITY	1:250 000	1975	Timmins–Matheson area: Bouguer gravity	AC CO ON
2322	GRAVITY	1:250 000	1975	Timmins–Matheson area: geology interpreted from Bouguer gravity	AC CO ON PR
2492	GRAVITY	1:250 000	1986	Birch–Uchi–Red lks. area: Bouguer gravity	AC CO ON PR
2493	GRAVITY	1:250 000	1986	Birch–Uchi–Red lks. area: regional component of Bouguer gravity	AC CO ON
2494	GRAVITY	1:250 000	1986	Birch–Uchi–Red lks. area: residual component of Bouguer gravity	AC CO ON PR
2495	GRAVITY	1:250 000	1986	Birch–Uchi–Red lks. area: 2nd vertical derivative of Bouguer gravity	AC CO ON PR

P Series

Map No.	Topic	Scale	Date	Description	Notes
P.0243	SEISMIC	1:1 984 160	1964	Contoured thickness of sedimentary section (ODM–GSC seismic refraction survey)	MO MZ OC PZ
P.1050	GRAVITY	1:126 720	1975	Sturgeon L. area: Bouguer gravity map (includes Precambrian geology data)	CO ON PR
P.1186	GRAVITY	1:126 720	1976	Birch–Uchi–Confederation lks. area: Bouguer gravity (includes Precambrian geology data)	CO ON PR
P.1248	GRAVITY	1:100 000	1978	Red L. area: Bouguer gravity and generalized geology	CO ON PR
P.2296	GRAVITY	1:100 000	1980	Temagami–Englehart area: Bouguer gravity and generalized geology	CO ON PR
P.2297	GRAVITY	1:100 000	1980	North Bay–Marten R. area: Bouguer gravity and generalized geology	CO ON PR
P.2481	GRAVITY	1:100 000	1981	Gogama–Gowganda area: Bouguer gravity and generalized geology	CO ON PR
P.2482	GRAVITY	1:100 000	1981	Sudbury–Onaping L. area: Bouguer gravity and generalized geology	CO ON PR
P.3147	GRAVITY	1:20 000	1989	Cobalt geophysical research project	ON RT

Notes

AC Map accompanies a report.
CO Colour format.
MO Monochrome format (black & white / red & white).
MZ Minor Mesozoic geology data included.
OC Funded and/or authored jointly by the governments of Canada and Ontario; available from either the Province of Ontario or the Geological Survey of Canada (or specified when a singular outlet).
ON Funded and/or authored by, and available from the Province of Ontario.
PR Minor Precambrian geology data included.
PZ Minor Paleozoic geology data included.
RT Topic is research oriented.

80 000 Series

Map No.	Topic	Scale	Date	Description	Notes
80716	AEM_MAGT	1:20 000	1985	Opapimiskan L. area: 53 B/13,14; G/3,4	AM CO DF FL ON
80717	AEM_MAGT	1:20 000	1985	Opapimiskan L. area: 53 B/14; G/3	AM CO DF FL ON
80718	AEM_MAGT	1:20 000	1985	Opapimiskan L. area: 53 B/14; G/3	AM CO DF FL ON
80719	AEM_MAGT	1:20 000	1985	Opapimiskan L. area: 53 B/14,15; G/2,3	AM CO DF FL ON
80720	AEM_MAGT	1:20 000	1985	Opapimiskan L. area: 53 B/15; G/2	AM CO DF FL ON
80721	AEM_MAGT	1:20 000	1985	Opapimiskan L. area: 53 B/15; G/2	AM CO DF FL ON
80722	AEM_MAGT	1:20 000	1985	Opapimiskan L. area: 53 B/15; G/2	AM CO DF FL ON
80723	AEM_MAGT	1:20 000	1985	Opapimiskan L. area: 53 B/15,16; G/1,2	AM CO DF FL ON
80724	AEM_MAGT	1:20 000	1985	Opapimiskan L. area: 53 B/14	AM CO DF FL ON
80725	AEM_MAGT	1:20 000	1985	Opapimiskan L. area: 53 B/14	AM CO DF FL ON
80726	AEM_MAGT	1:20 000	1985	Opapimiskan L. area: 53 B/14,15	AM CO DF FL ON
80727	AEM_MAGT	1:20 000	1985	Opapimiskan L. area: 53 B/15	AM CO DF FL ON
80728	AEM_MAGT	1:20 000	1985	Opapimiskan L. area: 53 B/15	AM CO DF FL ON
80729	AEM_MAGT	1:20 000	1985	Opapimiskan L. area: 53 B/15	AM CO DF FL ON
80730	AEM_MAGT	1:20 000	1985	Opapimiskan L. area: 53 B/15,16	AM CO DF FL ON
80731	AEM_MAGT	1:20 000	1985	Opapimiskan L. area: 53 B/16	AM CO DF FL ON
80732	AEM_MAGT	1:20 000	1985	Opapimiskan L. area: 53 B/14	AM CO DF FL ON
80733	AEM_MAGT	1:20 000	1985	Opapimiskan L. area: 53 B/14	AM CO DF FL ON
80734	AEM_MAGT	1:20 000	1985	Opapimiskan L. area: 53 B/14,15	AM CO DF FL ON
80735	AEM_MAGT	1:20 000	1985	Opapimiskan L. area: 53 B/15,16	AM CO DF FL ON
80736	AEM_MAGT	1:20 000	1985	Opapimiskan L. area: 53 B/16	AM CO DF FL ON
80737	AEM_MAGT	1:20 000	1985	Opapimiskan L. area: 53 B/16	AM CO DF FL ON
80738	AEM_MAGT	1:20 000	1985	Opapimiskan L. area: 53 B/9,10,15,16	AM CO DF FL ON
80739	AEM_MAGT	1:20 000	1985	Opapimiskan L. area: 53 B/9,16	AM CO DF FL ON
80740	AEM_MAGT	1:20 000	1985	Opapimiskan L. area: 53 B/9	AM CO DF FL ON
80741	AEM_MAGT	1:20 000	1985	Opapimiskan L. area: 53 B/9	AM CO DF FL ON
80742	AEM_MAGT	1:20 000	1985	Opapimiskan L. area: 53 B/9	AM CO DF FL ON
80743	AEM_MAGT	1:20 000	1985	Opapimiskan L. area: 53 B/9	AM CO DF FL ON
80744	AEM_MAGT	1:20 000	1985	Opapimiskan L. area: 53 B/9	AM CO DF FL ON
80745	AEM_MAGT	1:20 000	1985	Opapimiskan L. area: 53 B/9	AM CO DF FL ON
80746	AEM_MAGT	1:20 000	1985	Opapimiskan L. area: 53 A/12; B/9	AM CO DF FL ON
80747	AEM_MAGT	1:20 000	1985	Opapimiskan L. area: 53 A/12	AM CO DF FL ON
80748	AEM_MAGT	1:20 000	1985	Opapimiskan L. area: 53 B/8	AM CO DF FL ON
80749	AEM_MAGT	1:20 000	1985	Opapimiskan L. area: 53 B/8	AM CO DF FL ON
80750	AEM_MAGT	1:20 000	1985	Opapimiskan L. area: 53 B/8	AM CO DF FL ON
80751	AEM_MAGT	1:20 000	1985	Opapimiskan L. area: 53 A/5; B/8	AM CO DF FL ON
80752	AEM_MAGT	1:20 000	1985	Opapimiskan L. area: 53 A/5	AM CO DF FL ON
80753	AEM_MAGT	1:20 000	1985	Opapimiskan L. area: 53 A/5	AM CO DF FL ON

Notes

AM Map was compiled upon airphoto–mosaic base.
CO Colour format.
DF Airborne geophysical survey data also available in digital format, obtainable from the contractor responsible; query Geophysics Section, OGS.
FL A smaller scaled map (usually 1:31 680), depicting only flight lines and electromagnetic results, accompanies this map; it's free of charge.
ON Funded and/or authored by, and available from the Province of Ontario.

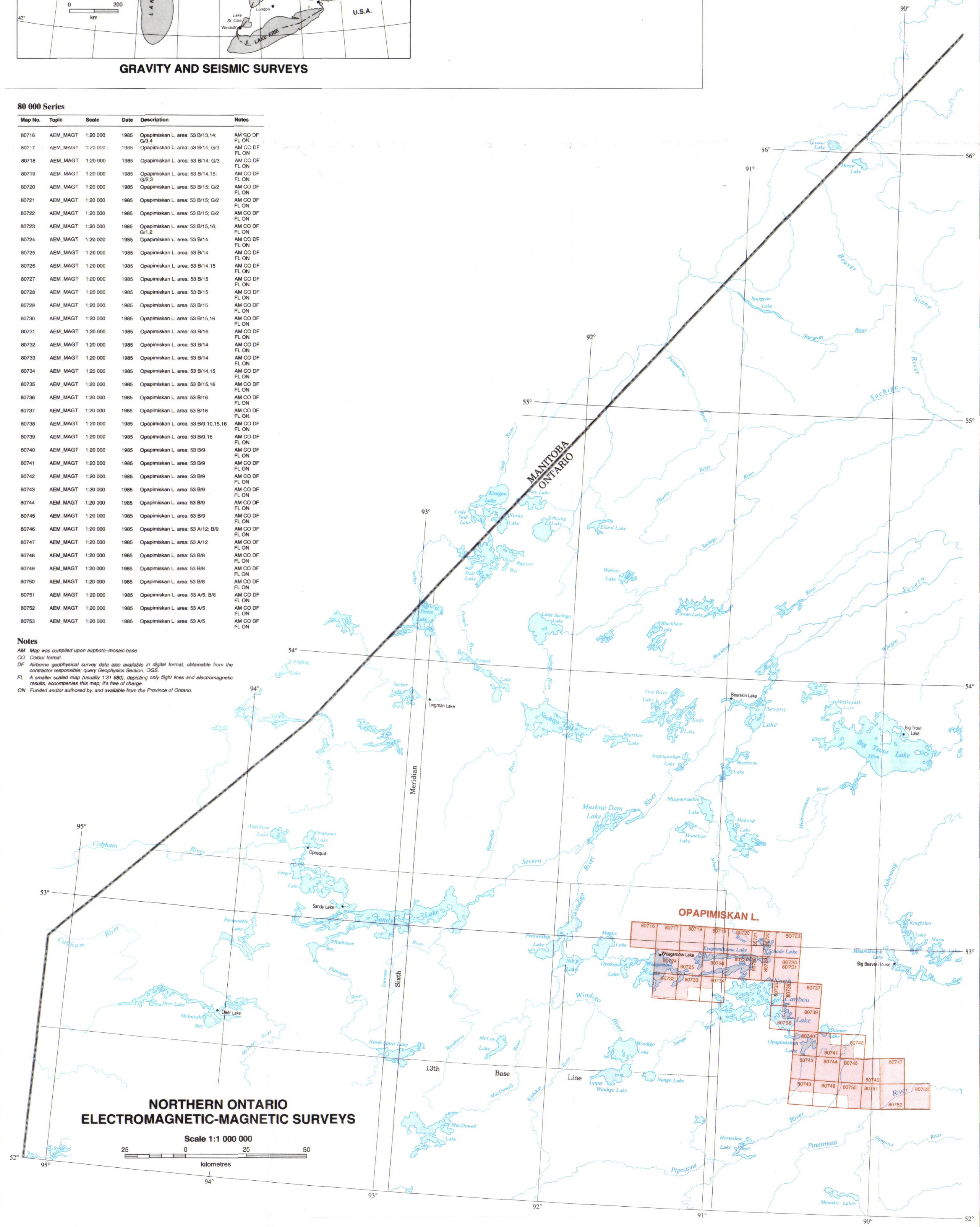

NORTHERN ONTARIO ELECTROMAGNETIC-MAGNETIC SURVEYS

LISTING OF MAGNETIC SURVEYS (MEDIUM AND REGIONAL SCALE), CONTINUED

G Series continued

Map No.	Topic	Scale	Date	Description	Notes
02226G	AIRMAGT	1:63 360	1963	Dean L. sheet (lakebed surveyed)	MO OC
02227G	AIRMAGT	1:63 360	1963	Wakomata L. sheet	MO OC
02228G	AIRMAGT	1:63 360	1963	Mashagama L. sheet	MO OC
02229G	AIRMAGT	1:63 360	1963	Marisea L. sheet	MO OC
02230G	AIRMAGT	1:63 360	1963	Wenebegon L. sheet	MO OC
02231G	AIRMAGT	1:63 360	1963	Nemegos L. sheet	MO OC
02232G	AIRMAGT	1:63 360	1963	Chapleau sheet	MO OC
02233G	AIRMAGT	1:63 360	1963	Schewabik L. sheet	MO OC
02234G	AIRMAGT	1:63 360	1963	Makonie L. sheet	MO OC
02235G	AIRMAGT	1:63 360	1963	Peterbell sheet	MO OC
02236G	AIRMAGT	1:63 360	1963	Ericson Cr. sheet	MO OC
02237G	AIRMAGT	1:63 360	1963	Opasatika L. sheet	MO OC
02238G	AIRMAGT	1:63 360	1963	Magladery Cr. sheet	MO OC
02239G	AIRMAGT	1:63 360	1963	Silver Water sheet	MO OC
02240G	AIRMAGT	1:63 360	1963	Algoma sheet (lakebed surveyed)	MO OC
02241G	AIRMAGT	1:63 360	1963	Flack L. sheet	MO OC
02242G	AIRMAGT	1:63 360	1963	Kindiogami L. sheet	MO OC
02243G	AIRMAGT	1:63 360	1963	White Owl L. sheet	MO OC
02244G	AIRMAGT	1:63 360	1963	Nineay L. sheet	MO OC
02245G	AIRMAGT	1:63 360	1963	Ridout sheet	MO OC
02246G	AIRMAGT	1:63 360	1963	Rollo L. sheet	MO OC
02247G	AIRMAGT	1:63 360	1963	Carty L. sheet	MO OC
02248G	AIRMAGT	1:63 360	1963	Shenango L. sheet	MO OC
02249G	AIRMAGT	1:63 360	1963	Elsas sheet	MO OC
02250G	AIRMAGT	1:63 360	1963	Allenby Cr. sheet	MO OC
02251G	AIRMAGT	1:63 360	1963	Woman Falls sheet	MO OC
02252G	AIRMAGT	1:63 360	1963	Lost R. sheet	MO OC
02253G	AIRMAGT	1:63 360	1963	Providence B. sheet (Huron's lakebed largely unsurveyed)	MO OC
02254G	AIRMAGT	1:63 360	1963	Kagawong sheet	MO OC
02255G	AIRMAGT	1:63 360	1963	Spanish sheet (lakebed surveyed)	MO OC
02256G	AIRMAGT	1:63 360	1963	Whiskey L. sheet	MO OC
02257G	AIRMAGT	1:63 360	1963	Madawanson sheet	MO OC
02258G	AIRMAGT	1:63 360	1963	Mozhabong L. sheet	MO OC
02259G	AIRMAGT	1:63 360	1963	Indian L. sheet	MO OC
02260G	AIRMAGT	1:63 360	1963	Ramsey sheet	MO OC
02261G	AIRMAGT	1:63 360	1963	Opeepeesway L. sheet	MO OC
02262G	AIRMAGT	1:63 360	1963	Rush L. sheet	MO OC
02263G	AIRMAGT	1:63 360	1963	Groundhog L. sheet	MO OC
02264G	AIRMAGT	1:63 360	1963	Oswald L. sheet	MO OC
02265G	AIRMAGT	1:63 360	1963	Elf L. sheet	MO OC
02266G	AIRMAGT	1:63 360	1963	Griffin L. sheet	MO OC
02267G	AIRMAGT	1:63 360	1963	Wakusimi R. sheet	MO OC
02268G	AIRMAGT	1:63 360	1963	Kapuskasing sheet	MO OC
02269G	AIRMAGT	1:63 360	1963	Manitowaning sheet (lakebed largely unsurveyed)	MO OC
02270G	AIRMAGT	1:63 360	1963	Little Current sheet (lakebed largely unsurveyed)	MO OC
02271G	AIRMAGT	1:63 360	1964	Opasatika sheet	MO OC
02272G	AIRMAGT	1:63 360	1964	Hillmer L. sheet	MO OC
02273G	AIRMAGT	1:63 360	1964	Friday Cr. sheet	MO OC
02274G	AIRMAGT	1:63 360	1964	Soweska R. sheet	MO OC
02275G	AIRMAGT	1:63 360	1964	Schlievert Lakes	MO OC
02276G	AIRMAGT	1:63 360	1964	Lejambe Cr. sheet	MO OC
02277G	AIRMAGT	1:63 360	1964	Sandbank L. sheet	MO OC
02278G	AIRMAGT	1:63 360	1964	Rabkin L. sheet	MO OC
02279G	AIRMAGT	1:63 360	1964	Brovender R. sheet	MO OC
02280G	AIRMAGT	1:63 360	1964	Fishing Cr. Is.	MO OC
02281G	AIRMAGT	1:63 360	1964	Kidney Lakes sheet	MO OC
02282G	AIRMAGT	1:63 360	1964	Brouard Cr. sheet	MO OC
02283G	AIRMAGT	1:63 360	1964	Beaver R. sheet	MO OC
02284G	AIRMAGT	1:63 360	1964	Monument Channel sheet	MO OC
02285G	AIRMAGT	1:63 360	1964	Pearce L. sheet	MO OC
02286G	AIRMAGT	1:63 360	1964	Bennet Cr. sheet	MO OC
02287G	AIRMAGT	1:63 360	1964	Smoky Falls sheet	MO OC
02288G	AIRMAGT	1:63 360	1964	Wawa Lakes sheet	MO OC
02289G	AIRMAGT	1:63 360	1964	McCuaig Cr. sheet	MO OC
02290G	AIRMAGT	1:63 360	1964	Lawry Cr. sheet	MO OC
02291G	AIRMAGT	1:63 360	1964	Agwasuk R. sheet	MO OC
02292G	AIRMAGT	1:63 360	1964	Salomaa Cr. sheet	MO OC
02293G	AIRMAGT	1:63 360	1964	Belec Lakes sheet	MO OC
02294G	AIRMAGT	1:63 360	1964	Byrd I. sheet	MO OC
02295G	AIRMAGT	1:63 360	1964	Biglow Cr. sheet	MO OC
02296G	AIRMAGT	1:63 360	1964	Crotin L. sheet	MO OC
02297G	AIRMAGT	1:63 360	1964	Cudmore Cr. sheet	MO OC
02298G	AIRMAGT	1:63 360	1964	Attawapiskat sheet (seabed surveyed)	MO OC
02299G	AIRMAGT	1:63 360	1964	Dana L. sheet	MO OC
02300G	AIRMAGT	1:63 360	1964	Kamiskotia L. sheet	MO OC
02301G	AIRMAGT	1:63 360	1964	Thorburn Cr. sheet	MO OC
02302G	AIRMAGT	1:63 360	1964	Bradburn L. sheet	MO OC
02303G	AIRMAGT	1:63 360	1964	Smooth Rock Falls sheet	MO OC
02304G	AIRMAGT	1:63 360	1964	Abimatinu R. sheet	MO OC
02305G	AIRMAGT	1:63 360	1964	Fraserdale sheet	MO OC
02306G	AIRMAGT	1:63 360	1964	Coral Rapids sheet	MO OC
02307G	AIRMAGT	1:63 360	1964	Ranoke sheet	MO OC
02308G	AIRMAGT	1:63 360	1964	Pickett Cr. sheet	MO OC
02309G	AIRMAGT	1:63 360	1964	Birdsall Cr. sheet	MO OC
02310G	AIRMAGT	1:63 360	1964	Bedford Cr. sheet	MO OC
02311G	AIRMAGT	1:63 360	1964	Fulton R. sheet	MO OC
02312G	AIRMAGT	1:63 360	1964	Kinoje Lakes sheet	MO OC
02313G	AIRMAGT	1:63 360	1964	Laing Cr. sheet	MO OC
02314G	AIRMAGT	1:63 360	1964	Fort Albany sheet	MO OC
02315G	AIRMAGT	1:63 360	1964	Chickney Channel sheet	MO OC
02316G	AIRMAGT	1:63 360	1964	Big Willow R. sheet (seabed surveyed)	MO OC
02317G	AIRMAGT	1:63 360	1964	Sheet 43 A/13 (seabed surveyed)	MO OC
02319G	AIRMAGT	1:63 360	1964	Crawfish Lakes sheet	MO OC
02320G	AIRMAGT	1:63 360	1964	Cochrane sheet	MO OC
02321G	AIRMAGT	1:63 360	1964	Gardiner sheet	MO OC
02322G	AIRMAGT	1:63 360	1964	Island Falls sheet	MO OC
02323G	AIRMAGT	1:63 360	1964	Takwata L. sheet	MO OC
02324G	AIRMAGT	1:63 360	1964	Audrey L. sheet	MO OC
02325G	AIRMAGT	1:63 360	1964	Carss Cr. sheet	MO OC
02326G	AIRMAGT	1:63 360	1964	Onakawana sheet	MO OC
02327G	AIRMAGT	1:63 360	1964	Moose R. sheet	MO OC
02328G	AIRMAGT	1:63 360	1964	Roebuck R. sheet	MO OC
02329G	AIRMAGT	1:63 360	1964	Ardagh Cr. sheet	MO OC
02330G	AIRMAGT	1:63 360	1964	Hean Cr. sheet	MO OC
02331G	AIRMAGT	1:63 360	1964	Luchan R. sheet	MO OC
02332G	AIRMAGT	1:63 360	1964	Nomansland Pt. sheet (seabed surveyed)	MO OC
02333G	AIRMAGT	1:63 360	1964	Sheet 43 A/6 (seabed surveyed)	MO OC
02337G	AIRMAGT	1:63 360	1964	Iroquois Falls sheet	MO OC
02338G	AIRMAGT	1:63 360	1964	Abitibi sheet	MO OC
02339G	AIRMAGT	1:63 360	1964	Little Abitibi L. sheet	MO OC
02340G	AIRMAGT	1:63 360	1964	Harris L. sheet	MO OC
02341G	AIRMAGT	1:63 360	1964	Tomorrow L. sheet	MO OC
02342G	AIRMAGT	1:63 360	1964	McParlon L. sheet	MO OC
02343G	AIRMAGT	1:63 360	1964	Wakwayowkastic Rapids sheet	MO OC
02344G	AIRMAGT	1:63 360	1964	Kiasko R. sheet	MO OC
02345G	AIRMAGT	1:63 360	1964	Meengan Cr. sheet	MO OC
02346G	AIRMAGT	1:63 360	1964	Bushy I. sheet	MO OC
02347G	AIRMAGT	1:63 360	1964	Moosonee sheet	MO OC
02348G	AIRMAGT	1:63 360	1964	Big Piskwanish Pt. sheet (seabed partly surveyed)	MO OC
02349G	AIRMAGT	1:63 360	1964	Longridge Point sheet (seabed partly surveyed)	MO OC
02350G	AIRMAGT	1:63 360	1964	Sheet 43 A/2 (seabed partly surveyed)	CN MO
02355G	AIRMAGT	1:63 360	1964	Bingle sheet	MO OC
02356G	AIRMAGT	1:63 360	1964	Whitewater R. sheet	MO OC
02357G	AIRMAGT	1:63 360	1964	Twopeak L. sheet	MO OC
02358G	AIRMAGT	1:63 360	1964	Burntbush Lks. sheet	MO OC
02359G	AIRMAGT	1:63 360	1964	Kattawagami L. sheet	MO OC
02360G	AIRMAGT	1:63 360	1964	Kesagami R. sheet	MO OC
02361G	AIRMAGT	1:63 360	1964	Kesagami L. sheet	MO OC
02362G	AIRMAGT	1:63 360	1964	Sheet 42 I/9	MO OC
02363G	AIRMAGT	1:63 360	1964	Sheet 42 I/16	MO OC
02364G	AIRMAGT	1:63 360	1964	Partridge R. sheet	MO OC
02365G	AIRMAGT	1:63 360	1964	Arnold Point sheet (seabed unsurveyed)	MO OC
02366G	AIRMAGT	1:63 360	1964	Abbotsford L. sheet	MO OC
02367G	AIRMAGT	1:63 360	1964	Payntouk L. sheet	MO OC
02368G	AIRMAGT	1:63 360	1964	Chabbie L. sheet	MO OC
02369G	AIRMAGT	1:63 360	1964	Detour L. sheet	MO OC
02370G	AIRMAGT	1:63 360	1964	Sheet 32 L/4	MO OC
02542G	AIRMAGT	1:63 360	1964	Sector L. sheet (includes Man.)	MO OM
03237G	AIRMAGT	1:63 360	1964	Elliot L. sheet	MO OC
03238G	AIRMAGT	1:63 360	1964	Wakwekobi L. sheet	MO OC
03239G	AIRMAGT	1:63 360	1964	Bruce Mines sheet	MO OC
03240G	AIRMAGT	1:63 360	1963	Great Duck I. sheet (Huron's lakebed largely unsurveyed)	MO OC
03286G	AIRMAGT	1:63 360	1964	Sheet 32 L/5	MO OC
03287G	AIRMAGT	1:63 360	1964	Sheet 32 L/12	MO OC
03288G	AIRMAGT	1:63 360	1964	Sheet 32 L/13	MO OC
03289G	AIRMAGT	1:63 360	1964	Francis I. sheet (seabed unsurveyed)	MO OC
03290G	AIRMAGT	1:63 360	1964	East Point sheet (seabed unsurveyed)	MO OC
03654G	AIRMAGT	1:63 360	1966	Sheet 53 F/4	MO OC
03655G	AIRMAGT	1:63 360	1966	Angekum L. sheet	MO OC
03656G	AIRMAGT	1:63 360	1966	Hayward L. sheet	MO OM
03657G	AIRMAGT	1:63 360	1966	Angling L. sheet	MO OM
03662G	AIRMAGT	1:63 360	1966	Kakapitam L. sheet	MO OC
03663G	AIRMAGT	1:63 360	1966	Sheet 53 F/6	MO OC
03664G	AIRMAGT	1:63 360	1966	Sheet 53 F/11	MO OC
03665G	AIRMAGT	1:63 360	1966	Seeber L. sheet	MO OM
03666G	AIRMAGT	1:63 360	1966	Robson L. sheet	MO OM
03670G	AIRMAGT	1:63 360	1966	Fidler L. sheet	MO OC
03671G	AIRMAGT	1:63 360	1966	Sheet 53 F/7	MO OC
03672G	AIRMAGT	1:63 360	1966	Sheet 53 F/10	MO OC
03673G	AIRMAGT	1:63 360	1966	Pullan L. sheet	MO OC
03674G	AIRMAGT	1:63 360	1966	Pierce L. sheet	MO OM
03675G	AIRMAGT	1:63 360	1966	Stull L. sheet	MO OM
03676G	AIRMAGT	1:63 360	1966	Kistigan L. sheet	MO OM
03678G	AIRMAGT	1:63 360	1967	Sheet 53 F/1	MO OC
03679G	AIRMAGT	1:63 360	1967	Sheet 53 F/8	MO OC
03680G	AIRMAGT	1:63 360	1967	Sheet 53 F/9	MO OC
03681G	AIRMAGT	1:63 360	1967	Sheet 53 F/16	MO OC
03682G	AIRMAGT	1:63 360	1967	Little Sachigo L. sheet	MO OC
03683G	AIRMAGT	1:63 360	1967	Rapson B. sheet	MO OC
03684G	AIRMAGT	1:63 360	1967	Ney L. sheet	MO OM
03685G	AIRMAGT	1:63 360	1967	Sheet 53 K/16	MO OM
03686G	AIRMAGT	1:63 360	1967	Sakwaso L. sheet	MO OC
03687G	AIRMAGT	1:63 360	1967	Muskrat Dam L. sheet	MO OC
03688G	AIRMAGT	1:63 360	1967	Sheet 53 G/12	MO OC
03689G	AIRMAGT	1:63 360	1967	Sheet 53 G/13	MO OC
03690G	AIRMAGT	1:63 360	1967	Igelstrom L. sheet	MO OC
03691G	AIRMAGT	1:63 360	1967	Withers L. sheet	MO OC
03692G	AIRMAGT	1:63 360	1967	Ellard L. sheet	MO OC
03693G	AIRMAGT	1:63 360	1967	Rieder L. sheet	MO OM
03694G	AIRMAGT	1:63 360	1967	Sheet 53 O/4	MO OM
03695G	AIRMAGT	1:63 360	1967	Sheet 53 O/5	MO OM
03698G	AIRMAGT	1:63 360	1966	Sheet 53 G/3	MO OC

G Series continued

Map No.	Topic	Scale	Date	Description	Notes
03699G	AIRMAGT	1:63 360	1966	Munekun L. sheet	MO OC
03700G	AIRMAGT	1:63 360	1966	Asipoquobah L. sheet	MO OC
03701G	AIRMAGT	1:63 360	1966	Knife L. sheet	MO OC
03702G	AIRMAGT	1:63 360	1966	Blackbear L. sheet	MO OC
03703G	AIRMAGT	1:63 360	1966	Swan L. sheet	MO OC
03704G	AIRMAGT	1:63 360	1966	Sherman R. sheet	MO OC
03705G	AIRMAGT	1:63 360	1966	Sheet 53 J/14	MO OC
03706G	AIRMAGT	1:63 360	1966	Pasquatchai R. sheet	MO OC
03707G	AIRMAGT	1:63 360	1966	Sheet 53 O/6	MO OM
03708G	AIRMAGT	1:63 360	1966	Pechabau R. sheet	MO OM
03710G	AIRMAGT	1:63 360	1966	Nikitowa L. sheet	MO OC
03711G	AIRMAGT	1:63 360	1966	Makoop L. sheet	MO OC
03712G	AIRMAGT	1:63 360	1966	Bearbone L. sheet	MO OC
03713G	AIRMAGT	1:63 360	1966	Severn L. sheet	MO OC
03714G	AIRMAGT	1:63 360	1966	Sheet 53 J/2	MO OC
03715G	AIRMAGT	1:63 360	1966	Sheet 53 J/7	MO OC
03716G	AIRMAGT	1:63 360	1966	Sheet 53 J/10	MO OC
03717G	AIRMAGT	1:63 360	1966	Sheet 53 J/15	MO OC
03718G	AIRMAGT	1:63 360	1966	Sheet 53 O/2	MO OC
03719G	AIRMAGT	1:63 360	1966	Sturgeon L. sheet	MO OC
03720G	AIRMAGT	1:63 360	1966	Sheet 53 O/10 (includes Man.)	MO OM
03721G	AIRMAGT	1:63 360	1966	Sombert L. sheet (includes Man.)	MO OM
03722G	AIRMAGT	1:63 360	1966	Sheet 53 G/1	MO OC
03723G	AIRMAGT	1:63 360	1966	Sheet 53 G/8	MO OC
03724G	AIRMAGT	1:63 360	1966	Bug L. sheet	MO OC
03725G	AIRMAGT	1:63 360	1966	Misikeyask L. sheet	MO OC
03726G	AIRMAGT	1:63 360	1966	Sheet 53 J/1	MO OC
03727G	AIRMAGT	1:63 360	1966	Sheet 53 J/8	MO OC
03728G	AIRMAGT	1:63 360	1966	Sheet 53 J/9	MO OC
03729G	AIRMAGT	1:63 360	1966	Sheet 53 J/16	MO OC
03730G	AIRMAGT	1:63 360	1966	Sheet 53 O/1	MO OC
03731G	AIRMAGT	1:63 360	1966	Sheet 53 O/8	MO OC
03732G	AIRMAGT	1:63 360	1966	Sheet 53 O/9	MO OC
03733G	AIRMAGT	1:63 360	1966	Hosea L. sheet (includes Man.)	MO OM
03734G	AIRMAGT	1:63 360	1967	Kingfisher L. sheet	MO OC
03735G	AIRMAGT	1:63 360	1967	Kaneesose L. sheet	MO OC
03736G	AIRMAGT	1:63 360	1967	Nameigusabins L. sheet	MO OC
03737G	AIRMAGT	1:63 360	1967	Sandybank L. sheet	MO OC
03738G	AIRMAGT	1:63 360	1967	Goose R. sheet	MO OC
03739G	AIRMAGT	1:63 360	1967	Sheet 53 I/5	MO OC
03740G	AIRMAGT	1:63 360	1967	Dog L. sheet	MO OC
03741G	AIRMAGT	1:63 360	1967	Sheet 53 I/13	MO OC
03742G	AIRMAGT	1:63 360	1967	Whitefish L. sheet	MO OC
03743G	AIRMAGT	1:63 360	1967	Sheet 53 P/5	MO OC
03744G	AIRMAGT	1:63 360	1967	Sheet 53 P/12	MO OC
03745G	AIRMAGT	1:63 360	1967	Niskibi L. sheet	MO OC
03746G	AIRMAGT	1:63 360	1967	Sheet 54 A/4 (includes Man.)	MO OM
03747G	AIRMAGT	1:63 360	1967	Commission L. sheet (includes Man.)	MO OM
03748G	AIRMAGT	1:63 360	1967	Sheet 54 A/12 (includes Man.)	MO OM
03750G	AIRMAGT	1:63 360	1968	Big North L. sheet	MO OC
03751G	AIRMAGT	1:63 360	1968	Long Dog L. sheet	MO OC
03752G	AIRMAGT	1:63 360	1968	Sheet 53 H/11	MO OC
03753G	AIRMAGT	1:63 360	1968	Otter R. sheet	MO OC
03754G	AIRMAGT	1:63 360	1968	Crandall Falls sheet	MO OC
03755G	AIRMAGT	1:63 360	1968	Sheet 53 I/6	MO OC
03756G	AIRMAGT	1:63 360	1968	Sheet 53 I/11	MO OC
03757G	AIRMAGT	1:63 360	1968	Sheet 53 I/14	MO OC
03758G	AIRMAGT	1:63 360	1968	Many Branches L. sheet	MO OC
03759G	AIRMAGT	1:63 360	1968	Sheet 53 P/6	MO OC
03760G	AIRMAGT	1:63 360	1968	Sheet 53 P/11	MO OC
03761G	AIRMAGT	1:63 360	1968	Sheet 53 P/14	MO OC
03762G	AIRMAGT	1:63 360	1968	Sheet 54 A/3	MO OC
03763G	AIRMAGT	1:63 360	1968	Sheet 54 A/6	MO OC
03764G	AIRMAGT	1:63 360	1968	Sheet 54 A/11 (includes Man.)	MO OM
03765G	AIRMAGT	1:63 360	1968	Milk Cr. sheet (includes Man.)	MO OM
03766G	AIRMAGT	1:63 360	1968	Reeb L. sheet	MO OC
03767G	AIRMAGT	1:63 360	1968	Sheet 53 H/7	MO OC
03768G	AIRMAGT	1:63 360	1968	Kasabonika L. sheet	MO OC
03769G	AIRMAGT	1:63 360	1968	Frog R. sheet	MO OC
03770G	AIRMAGT	1:63 360	1968	Sheet 53 I/2	MO OC
03771G	AIRMAGT	1:63 360	1968	Sheet 53 I/7	MO OC
03772G	AIRMAGT	1:63 360	1968	Sheet 53 I/10	MO OC
03773G	AIRMAGT	1:63 360	1968	Sheet 53 I/15	MO OC
03774G	AIRMAGT	1:63 360	1968	Sheet 53 P/2	MO OC
03775G	AIRMAGT	1:63 360	1968	Sheet 53 P/7	MO OC
03776G	AIRMAGT	1:63 360	1968	Sheet 53 P/10	MO OC
03777G	AIRMAGT	1:63 360	1968	Sheet 53 P/15	MO OC
03778G	AIRMAGT	1:63 360	1968	Sheet 54 A/2	MO OC
03779G	AIRMAGT	1:63 360	1968	Sheet 54 A/7	MO OC
03780G	AIRMAGT	1:63 360	1968	Sheet 54 A/10 (seabed unsurveyed)	MO OC
03781G	AIRMAGT	1:63 360	1968	W Pen I. sheet (seabed unsurveyed; includes Man.)	MO OM
03782G	AIRMAGT	1:63 360	1968	Wapikopa R. sheet	MO OC
03783G	AIRMAGT	1:63 360	1968	Sheet 53 H/8	MO OC
03784G	AIRMAGT	1:63 360	1968	Shibogama L. sheet	MO OC
03785G	AIRMAGT	1:63 360	1968	Sheet 53 H/16	MO OC
03786G	AIRMAGT	1:63 360	1968	Ghost L. sheet	MO OC
03787G	AIRMAGT	1:63 360	1968	Sheet 53 I/8	MO OC
03788G	AIRMAGT	1:63 360	1968	Fat R. sheet	MO OC
03789G	AIRMAGT	1:63 360	1968	Sheet 53 I/16	MO OC
03790G	AIRMAGT	1:63 360	1968	Sheet 53 P/1	MO OC
03791G	AIRMAGT	1:63 360	1968	Sheet 53 P/8	MO OC
03792G	AIRMAGT	1:63 360	1968	Sheet 53 P/9	MO OC
03793G	AIRMAGT	1:63 360	1968	Sheet 53 P/16	MO OC
03794G	AIRMAGT	1:63 360	1968	Sheet 54 A/1	MO OC
03795G	AIRMAGT	1:63 360	1968	Sheet 54 A/8	MO OC
03796G	AIRMAGT	1:63 360	1968	Sheet 54 A/9 (seabed unsurveyed)	MO OC
03797G	AIRMAGT	1:63 360	1968	Tabasokwia L. sheet	MO OC
03798G	AIRMAGT	1:63 360	1968	Sheet 43 E/5	MO OC
03799G	AIRMAGT	1:63 360	1968	Straight L. sheet	MO OC
03800G	AIRMAGT	1:63 360	1968	Sourdough Rapids sheet	MO OC
03801G	AIRMAGT	1:63 360	1968	Muzhikoba Cr. sheet	MO OC
03802G	AIRMAGT	1:63 360	1968	Sheet 43 L/5	MO OC
03803G	AIRMAGT	1:63 360	1968	Sheet 43 L/12	MO OC
03804G	AIRMAGT	1:63 360	1968	Burning R. sheet	MO OC
03805G	AIRMAGT	1:63 360	1968	Sheet 43 M/4	MO OC
03806G	AIRMAGT	1:63 360	1968	Sheet 43 M/5	MO OC
03807G	AIRMAGT	1:63 360	1968	Sheet 43 M/12	MO OC
03808G	AIRMAGT	1:63 360	1968	Fort Severn sheet	MO OC
03809G	AIRMAGT	1:63 360	1968	Partridge Is. sheet and part of 44 D/3 (seabed unsurveyed)	MO OC
03810G	AIRMAGT	1:63 360	1968	Sheet 44 D/5 (seabed unsurveyed)	MO OC
03811G	AIRMAGT	1:63 360	1968	Lastcedar L. sheet	MO OC
03812G	AIRMAGT	1:63 360	1968	Sheet 43 E/6	MO OC
03813G	AIRMAGT	1:63 360	1968	Tashka Rapids sheet	MO OC
03814G	AIRMAGT	1:63 360	1968	Meggisi Cr. sheet	MO OC
03815G	AIRMAGT	1:63 360	1968	Sheet 43 L/3	MO OC
03816G	AIRMAGT	1:63 360	1968	Sheet 43 L/6	MO OC
03817G	AIRMAGT	1:63 360	1968	Sheet 43 L/11	MO OC
03818G	AIRMAGT	1:63 360	1968	Pikwakibud Cr. sheet	MO OC
03819G	AIRMAGT	1:63 360	1968	Shagamu L. sheet	MO OC
03820G	AIRMAGT	1:63 360	1968	Sheet 43 M/6	MO OC
03821G	AIRMAGT	1:63 360	1968	Sheet 43 M/11	MO OC
03822G	AIRMAGT	1:63 360	1968	Sheet 43 M/14 (seabed unsurveyed)	MO OC
03823G	AIRMAGT	1:63 360	1968	Sheet 43 E/2	MO OC
03824G	AIRMAGT	1:63 360	1968	Sheet 43 E/7	MO OC
03825G	AIRMAGT	1:63 360	1968	Sheet 43 E/10	MO OC
03826G	AIRMAGT	1:63 360	1968	Sheet 43 E/15	MO OC
03827G	AIRMAGT	1:63 360	1968	Sheet 43 L/2	MO OC
03828G	AIRMAGT	1:63 360	1968	Sheet 43 L/7	MO OC
03829G	AIRMAGT	1:63 360	1968	Sheet 43 L/10	MO OC
03830G	AIRMAGT	1:63 360	1968	Winino Cr. sheet	MO OC
03831G	AIRMAGT	1:63 360	1968	Sheet 43 M/2	MO OC
03832G	AIRMAGT	1:63 360	1968	Sheet 43 M/7	MO OC
03833G	AIRMAGT	1:63 360	1968	Sheet 43 M/10	MO OC
03834G	AIRMAGT	1:63 360	1968	Sheet 43 M/15 (seabed unsurveyed)	MO OC
03835G	AIRMAGT	1:63 360	1968	Sheet 43 E/1	MO OC
03836G	AIRMAGT	1:63 360	1968	Sheet 43 E/8	MO OC
03837G	AIRMAGT	1:63 360	1968	Sheet 43 E/9	MO OC
03838G	AIRMAGT	1:63 360	1968	Sheet 43 E/16	MO OC
03839G	AIRMAGT	1:63 360	1968	Sheet 43 L/1	MO OC
03840G	AIRMAGT	1:63 360	1968	Sheet 43 L/8	MO OC
03841G	AIRMAGT	1:63 360	1968	Sheet 43 L/9	MO OC
03842G	AIRMAGT	1:63 360	1968	Sheet 43 L/16	MO OC
03843G	AIRMAGT	1:63 360	1968	Sheet 43 M/1	MO OC
03844G	AIRMAGT	1:63 360	1968	Sheet 43 M/8	MO OC
03845G	AIRMAGT	1:63 360	1968	Wood Cr. sheet (seabed unsurveyed)	MO OC
03846G	AIRMAGT	1:63 360	1968	Sheet 43 M/16 (seabed unsurveyed)	MO OC
03847G	AIRMAGT	1:63 360	1968	Sheet 42 K/12	MO OC
03848G	AIRMAGT	1:63 360	1968	Sheet 42 K/13	MO OC
03849G	AIRMAGT	1:63 360	1968	Sheet 42 N/4	MO OC
03850G	AIRMAGT	1:63 360	1968	Wabimeig L. sheet	MO OC
03851G	AIRMAGT	1:63 360	1968	Ogoki sheet	MO OC
03852G	AIRMAGT	1:63 360	1968	Sheet 42 N/13	MO OC
03853G	AIRMAGT	1:63 360	1968	Streatfeild L. sheet	MO OC
03854G	AIRMAGT	1:63 360	1968	Sheet 43 C/5	MO OC
03855G	AIRMAGT	1:63 360	1968	Sheet 43 C/12	MO OC
03856G	AIRMAGT	1:63 360	1968	Sheet 43 C/13	MO OC
03857G	AIRMAGT	1:63 360	1968	Sheet 43 F/4	MO OC
03858G	AIRMAGT	1:63 360	1968	Sheet 43 F/5	MO OC
03859G	AIRMAGT	1:63 360	1968	Sheet 43 F/12	MO OC
03860G	AIRMAGT	1:63 360	1968	Sheet 43 F/13	MO OC
03861G	AIRMAGT	1:63 360	1968	Shamattawa L. sheet	MO OC
03862G	AIRMAGT	1:63 360	1968	Sheet 43 K/5	MO OC
03863G	AIRMAGT	1:63 360	1968	Maminiska R. sheet	MO OC
03864G	AIRMAGT	1:63 360	1968	Sheet 43 K/13	MO OC
03865G	AIRMAGT	1:63 360	1968	Sheet 43 N/4	MO OC
03866G	AIRMAGT	1:63 360	1968	Gooseberry Brook sheet	MO OC
03867G	AIRMAGT	1:63 360	1968	Sheet 43 N/12 (seabed unsurveyed)	MO OC
03868G	AIRMAGT	1:63 360	1968	Sheet 42 K/11	MO OC
03869G	AIRMAGT	1:63 360	1968	Sheet 42 K/14	MO OC
03870G	AIRMAGT	1:63 360	1968	Quantz L. sheet	MO OC
03871G	AIRMAGT	1:63 360	1968	Chard R. sheet	MO OC
03872G	AIRMAGT	1:63 360	1968	Muswabik R. sheet	MO OC
03873G	AIRMAGT	1:63 360	1968	Sheet 42 N/14	MO OC
03874G	AIRMAGT	1:63 360	1968	Kapiskau L. sheet	MO OC
03875G	AIRMAGT	1:63 360	1968	Missisa L. sheet	MO OC
03876G	AIRMAGT	1:63 360	1968	Sheet 43 C/11	MO OC
03877G	AIRMAGT	1:63 360	1968	Sheet 43 C/14	MO OC
03878G	AIRMAGT	1:63 360	1968	Sheet 43 F/3	MO OC
03879G	AIRMAGT	1:63 360	1968	Sheet 43 F/6	MO OC
03880G	AIRMAGT	1:63 360	1968	Sheet 43 F/11	MO OC
03881G	AIRMAGT	1:63 360	1968	Sheet 43 F/14	MO OC
03882G	AIRMAGT	1:63 360	1968	Pine L. sheet	MO OC
03883G	AIRMAGT	1:63 360	1968	Spruce L. sheet	MO OC
03884G	AIRMAGT	1:63 360	1968	Sheet 43 K/11	MO OC
03885G	AIRMAGT	1:63 360	1968	Sheet 43 K/14	MO OC
03886G	AIRMAGT	1:63 360	1968	Sheet 43 N/3	MO OC
03887G	AIRMAGT	1:63 360	1968	Winisk sheet (seabed unsurveyed)	MO OC
03888G	AIRMAGT	1:63 360	1967	Ahmabel L. sheet	MO OC
03889G	AIRMAGT	1:63 360	1967	Pitopike R. sheet	MO OC

G Series continued

Map No.	Topic	Scale	Date	Description	Notes
03890G	AIRMAGT	1:63 360	1967	Sheet 42 K/2	MO OC
03891G	AIRMAGT	1:63 360	1967	Little Ash R. sheet	MO OC
03892G	AIRMAGT	1:63 360	1967	Kingfisher R. sheet	MO OC
03893G	AIRMAGT	1:63 360	1967	Little Drowning R. sheet	MO OC
03894G	AIRMAGT	1:63 360	1967	Sheet 42 N/2	MO OC
03895G	AIRMAGT	1:63 360	1967	Sheet 42 N/7	MO OC
03896G	AIRMAGT	1:63 360	1967	Sheet 42 N/10	MO OC
03897G	AIRMAGT	1:63 360	1967	Sheet 42 N/15	MO OC
03898G	AIRMAGT	1:63 360	1967	Sheet 43 C/2	MO OC
03899G	AIRMAGT	1:63 360	1967	Sheet 43 C/7	MO OC
03900G	AIRMAGT	1:63 360	1967	Sheet 43 C/10	MO OC
03901G	AIRMAGT	1:63 360	1969	Sheet 43 C/15	MO OC
03902G	AIRMAGT	1:63 360	1969	Sheet 43 F/2	MO OC
03903G	AIRMAGT	1:63 360	1969	Sheet 43 F/7	MO OC
03904G	AIRMAGT	1:63 360	1969	Sheet 43 F/10	MO OC
03905G	AIRMAGT	1:63 360	1969	Sheet 43 F/15	MO OC
03906G	AIRMAGT	1:63 360	1969	Sutton L. S sheet	MO OC
03907G	AIRMAGT	1:63 360	1969	Sutton L. N sheet	MO OC
03908G	AIRMAGT	1:63 360	1969	Warchesku L. sheet	MO OC
03909G	AIRMAGT	1:63 360	1969	Sheet 43 K/15	MO OC
03910G	AIRMAGT	1:63 360	1969	Sheet 43 N/2 and parts of 43 N/7 (seabed unsurveyed)	MO OC
03911G	AIRMAGT	1:63 360	1967	Nassau L. sheet	MO OC
03912G	AIRMAGT	1:63 360	1967	Constance L. sheet	MO OC
03913G	AIRMAGT	1:63 360	1967	Limestone Rapids	MO OC
03914G	AIRMAGT	1:63 360	1967	Mammamattawa sheet	MO OC
03915G	AIRMAGT	1:63 360	1967	Sheet 42 K/9	MO OC
03916G	AIRMAGT	1:63 360	1967	Trilsbek L. sheet	MO OC
03917G	AIRMAGT	1:63 360	1967	Nest R. sheet	MO OC
03918G	AIRMAGT	1:63 360	1967	Sheet 42 N/8	MO OC
03919G	AIRMAGT	1:63 360	1967	Sheet 42 N/9	MO OC
03920G	AIRMAGT	1:63 360	1967	Sheet 42 N/16	MO OC
03921G	AIRMAGT	1:63 360	1967	Sheet 43 C/1	MO OC
03922G	AIRMAGT	1:63 360	1967	Sheet 43 C/8	MO OC
03923G	AIRMAGT	1:63 360	1967	Sheet 43 C/9	MO OC
03924G	AIRMAGT	1:63 360	1969	Sheet 43 C/16	MO OC
03925G	AIRMAGT	1:63 360	1969	Sheet 43 F/1	MO OC
03926G	AIRMAGT	1:63 360	1969	Sheet 43 F/8	MO OC
03927G	AIRMAGT	1:63 360	1969	Sheet 43 F/9	MO OC
03928G	AIRMAGT	1:63 360	1969	Opinnagau L. sheet	MO OC
03929G	AIRMAGT	1:63 360	1969	Sheet 43 K/1	MO OC
03930G	AIRMAGT	1:63 360	1969	Sheet 43 K/8	MO OC
03931G	AIRMAGT	1:63 360	1969	Sheet 43 K/9	MO OC
03932G	AIRMAGT	1:63 360	1969	Sheet 43 K/16	MO OC
03933G	AIRMAGT	1:63 360	1969	Burntpoint Cr. and part of 43 N/8 sheet (seabed unsurveyed)	MO OC
03934G	AIRMAGT	1:63 360	1967	Hearst sheet	MO OC
03935G	AIRMAGT	1:63 360	1967	Hanlan L. sheet	MO OC
03936G	AIRMAGT	1:63 360	1967	Sheet 42 J/4	MO OC
03937G	AIRMAGT	1:63 360	1967	Sheet 42 J/5	MO OC
03938G	AIRMAGT	1:63 360	1967	Sheet 42 J/12	MO OC
03939G	AIRMAGT	1:63 360	1967	Pledger L. sheet	MO OC
03940G	AIRMAGT	1:63 360	1967	Awagakama R. sheet	MO OC
03941G	AIRMAGT	1:63 360	1967	Chemahagan R. sheet	MO OC
03942G	AIRMAGT	1:63 360	1967	Sheet 42 O/12	MO OC
03943G	AIRMAGT	1:63 360	1967	Sheet 42 O/13	MO OC
03944G	AIRMAGT	1:63 360	1967	Sheet 43 B/4	MO OC
03945G	AIRMAGT	1:63 360	1967	Sheet 43 B/5	MO OC
03946G	AIRMAGT	1:63 360	1967	Sheet 43 B/12	MO OC
03947G	AIRMAGT	1:63 360	1969	Sheet 43 B/13	MO OC
03948G	AIRMAGT	1:63 360	1969	Sheet 43 G/4	AM CO OC
03949G	AIRMAGT	1:63 360	1969	Sheet 43 G/5	AM CO OC
03950G	AIRMAGT	1:63 360	1969	Sheet 43 G/12	AM CO OC
03951G	AIRMAGT	1:63 360	1969	Patchepawapoka L. sheet	AM CO OC
03952G	AIRMAGT	1:63 360	1969	Sheet 43 J/4	AM CO OC
03953G	AIRMAGT	1:63 360	1969	Sheet 43 J/5	AM CO OC
03954G	AIRMAGT	1:63 360	1969	Sheet 43 J/12	AM CO OC
03955G	AIRMAGT	1:63 360	1969	Sheet 43 J/13	AM CO OC
03956G	AIRMAGT	1:63 360	1969	Sheet 43 O/4 and part of 43 O/5 (seabed unsurveyed)	AM CO OC
03957G	AIRMAGT	1:63 360	1967	Mattice sheet	MO OC
03958G	AIRMAGT	1:63 360	1967	Shannon L. sheet	MO OC
03959G	AIRMAGT	1:63 360	1967	Thunder House Falls	MO OC
03960G	AIRMAGT	1:63 360	1967	Sheet 42 J/6	MO OC
03961G	AIRMAGT	1:63 360	1967	Sheet 42 J/11	MO OC
03962G	AIRMAGT	1:63 360	1967	Sheet 42 J/14	MO OC
03963G	AIRMAGT	1:63 360	1967	Sheet 42 O/3	MO OC
03964G	AIRMAGT	1:63 360	1967	Ghost R. sheet	MO OC
03965G	AIRMAGT	1:63 360	1967	Norran I. sheet	MO OC
03966G	AIRMAGT	1:63 360	1967	Sheet 42 O/14	MO OC
03967G	AIRMAGT	1:63 360	1967	Sheet 43 B/3	MO OC
03968G	AIRMAGT	1:63 360	1967	Sheet 43 B/6	MO OC
03969G	AIRMAGT	1:63 360	1967	Sheet 43 B/11	MO OC
03970G	AIRMAGT	1:63 360	1969	Sheet 43 B/14	MO OC
03971G	AIRMAGT	1:63 360	1969	Sheet 43 G/3	AM CO OC
03972G	AIRMAGT	1:63 360	1969	Sheet 43 G/6	AM CO OC
03973G	AIRMAGT	1:63 360	1969	Sheet 43 G/11	AM CO OC
03974G	AIRMAGT	1:63 360	1969	Nowashe L. sheet	AM CO OC
03975G	AIRMAGT	1:63 360	1969	Sheet 43 J/3	AM CO OC
03976G	AIRMAGT	1:63 360	1969	Sheet 43 J/6	AM CO OC
03977G	AIRMAGT	1:63 360	1969	Sheet 43 J/11	AM CO OC
03978G	AIRMAGT	1:63 360	1969	Sheet 43 J/14	AM CO OC
03979G	AIRMAGT	1:63 360	1969	Sheet 43 O/4 and part of 43 O/6 (seabed unsurveyed)	AM CO OC
03980G	AIRMAGT	1:63 360	1969	Sheet 43 G/2	AM CO OC
03981G	AIRMAGT	1:63 360	1969	Sheet 43 G/7	AM CO OC
03982G	AIRMAGT	1:63 360	1969	Sheet 43 G/10	AM CO OC
03983G	AIRMAGT	1:63 360	1969	Sheet 43 G/15	AM CO OC
03984G	AIRMAGT	1:63 360	1969	Sheet 43 J/2	AM CO OC
03985G	AIRMAGT	1:63 360	1969	Sheet 43 J/7	AM CO OC
03986G	AIRMAGT	1:63 360	1969	Sheet 43 J/10	AM CO OC
03987G	AIRMAGT	1:63 360	1969	Sheet 43 J/15	AM CO OC
03988G	AIRMAGT	1:63 360	1969	Sheet 43 O/2 and part of 43 O/7 (seabed unsurveyed)	AM CO OC
03989G	AIRMAGT	1:63 360	1969	Sheet 43 G/1 (seabed unsurveyed)	AM CO OC
03990G	AIRMAGT	1:63 360	1969	Ekwan Point sheet (seabed unsurveyed)	AM CO OC
03991G	AIRMAGT	1:63 360	1969	Sheet 43 G/9 (seabed unsurveyed)	AM CO OC
03992G	AIRMAGT	1:63 360	1969	Sheet 43 G/16 (seabed unsurveyed)	AM CO OC
03993G	AIRMAGT	1:63 360	1969	Sheet 43 J/1 (seabed unsurveyed)	AM CO OC
03994G	AIRMAGT	1:63 360	1969	Sheet 43 J/8 (seabed unsurveyed)	AM CO OC
03995G	AIRMAGT	1:63 360	1969	Big Owl Cr. sheet (seabed unsurveyed)	AM CO OC
03996G	AIRMAGT	1:63 360	1969	Sheet 43 J/16 (seabed unsurveyed)	AM CO OC
03997G	AIRMAGT	1:63 360	1969	Cape Henrietta Maria sheet (seabed unsurveyed)	AM CO OC
04010G	AIRMAGT	1:63 360	1966	Sydney L. sheet	CO OC
04011G	AIRMAGT	1:63 360	1966	Medicine–Stone L. sheet	CO OC
04012G	AIRMAGT	1:63 360	1966	Pipestone B. sheet	CO OC
04013G	AIRMAGT	1:63 360	1966	Bigshell L. sheet	CO OC
04014G	AIRMAGT	1:63 360	1966	Roderick L. sheet	CO OC
04015G	AIRMAGT	1:63 360	1966	Sheet 52 M/16	CO OC
04016G	AIRMAGT	1:63 360	1966	Old Shoes L. sheet	CO OC
04017G	AIRMAGT	1:63 360	1966	Apps L. sheet	CO OC
04018G	AIRMAGT	1:63 360	1966	Deer L. sheet	CO OC
04019G	AIRMAGT	1:63 360	1966	Sheet 53 D/16	CO OC
04020G	AIRMAGT	1:63 360	1966	Varveclay L. sheet (includes Man.)	CO OM
04021G	AIRMAGT	1:63 360	1966	Oasis L. sheet (includes Man.)	CO OM
04022G	AIRMAGT	1:63 360	1966	Benson B. sheet (includes Man.)	CO OM
04028G	AIRMAGT	1:63 360	1966	Eagle L. sheet	CO OC
04029G	AIRMAGT	1:63 360	1966	Rostoul L. sheet	CO OC
04030G	AIRMAGT	1:63 360	1966	Murdock L. sheet	CO OC
04031G	AIRMAGT	1:63 360	1966	Sabourin L. sheet	CO OC
04032G	AIRMAGT	1:63 360	1966	McCusker L. sheet	CO OC
04033G	AIRMAGT	1:63 360	1966	Onepine L. sheet	CO OC
04034G	AIRMAGT	1:63 360	1966	Stout L. sheet	CO OC
04035G	AIRMAGT	1:63 360	1966	Namiwan L. sheet	CO OC
04036G	AIRMAGT	1:63 360	1966	Cherrington L. sheet	CO OC
04037G	AIRMAGT	1:63 360	1966	Cobham L. sheet (includes Man.)	CO OM
04038G	AIRMAGT	1:63 360	1966	Gorman L. sheet (includes Man.)	CO OM
04047G	AIRMAGT	1:63 360	1966	Flintstone L. sheet (includes Man.)	CO OM
04048G	AIRMAGT	1:63 360	1966	Garner L. sheet (includes Man.)	CO OM
04049G	AIRMAGT	1:63 360	1966	Aikens L. sheet (includes Man.)	CO OM
04050G	AIRMAGT	1:63 360	1966	Artery L. sheet (includes Man.)	CO OM
04051G	AIRMAGT	1:63 360	1966	Dogskin L. sheet (includes Man.)	CO OM
04052G	AIRMAGT	1:63 360	1966	Family L. sheet (includes Man.)	CO OM
04053G	AIRMAGT	1:63 360	1966	Fishing L. sheet (includes Man.)	CO OM
04054G	AIRMAGT	1:63 360	1966	Red Willow L. sheet (includes Man.)	CO OM
04055G	AIRMAGT	1:63 360	1966	Charron L. sheet (includes Man.)	CO OM
04056G	AIRMAGT	1:63 360	1966	Elliot L. sheet (includes Man.)	CO OM
04563G	AIRMAGT	1:63 360	1970	Perch sheet (Huron's lakebed unsurveyed, USA excluded; rev. from GSC map)	CN CO
04564G	AIRMAGT	1:63 360	1970	Parkhill sheet (Huron's lakebed unsurveyed; rev. from GSC map)	CN CO
04565G	AIRMAGT	1:63 360	1970	Lucan sheet (rev. from GSC map)	CN CO
04566G	AIRMAGT	1:63 360	1970	Woodstock sheet (rev. from GSC map)	CN CO
04567G	AIRMAGT	1:63 360	1965	Simcoe sheet (Erie's lakebed partly surveyed)	CN MO
04568G	AIRMAGT	1:63 360	1965	Tilsonburg sheet	CN MO
04569G	AIRMAGT	1:63 360	1965	St. Thomas sheet	CN MO
04570G	AIRMAGT	1:63 360	1965	Strathroy sheet	CN MO
04571G	AIRMAGT	1:63 360	1965	Sarnia sheet (USA excluded)	CN MO
04572G	AIRMAGT	1:63 360	1965	St. Clair Flats sheet (St. Clair's lakebed largely unsurveyed)	CN MO
04573G	AIRMAGT	1:63 360	1965	Wallaceburg sheet	CN MO
04574G	AIRMAGT	1:63 360	1965	Bothwell sheet (Erie's lakebed unsurveyed)	CN MO
04575G	AIRMAGT	1:63 360	1965	Port Stanley sheet (Erie's lakebed largely unsurveyed)	CN MO

G Series continued

Map No.	Topic	Scale	Date	Description	Notes
04576G	AIRMAGT	1:63 360	1965	Port Burwell sheet (Erie's lakebed largely unsurveyed)	CN MO
04577G	AIRMAGT	1:63 360	1965	Long Point sheet (Erie's lakebed largely unsurveyed)	CN MO
04578G	AIRMAGT	1:63 360	1965	Ridgetown sheet (Erie's lakebed largely unsurveyed)	CN MO
04579G	AIRMAGT	1:63 360	1965	Chatham sheet	CN MO
04580G	AIRMAGT	1:63 360	1965	Belle R. sheet (St. Clair's lakebed largely surveyed; USA excluded)	CN MO
04581G	AIRMAGT	1:63 360	1965	Amherstburg and part of Windsor sheet (Erie's lakebed largely unsurveyed; USA excluded)	CN MO
04582G	AIRMAGT	1:63 360	1965	Essex sheet (Erie's lakebed largely unsurveyed)	CN MO
04583G	AIRMAGT	1:63 360	1965	Romney sheet (Erie's lakebed largely unsurveyed)	CN MO
07008G	AIRMAGT	1:253 440	1963	Fort Hope sheet	MO OC
07009G	AIRMAGT	1:253 440	1963	Miminiska sheet	MO OC
07010G	AIRMAGT	1:253 440	1963	L. St. Joseph sheet	MO OC
07011G	AIRMAGT	1:253 440	1963	Trout L. sheet	MO OC
07012G	AIRMAGT	1:253 440	1963	N Spirit L. sheet	MO OC
07013G	AIRMAGT	1:253 440	1963	N Caribou L. sheet	MO OC
07014G	AIRMAGT	1:253 440	1963	Wunnummin L. sheet	MO OC
07015G	AIRMAGT	1:253 440	1963	Lansdowne House sheet	MO OC
07051G	AIRMAGT	1:250 000	1981	Ogdensburg sheet (excludes USA)	CN CO
07056G	AIRMAGT	1:250 000	1981	Ottawa sheet (includes Que.)	CN CO
07057G	AIRMAGT	1:250 000	1981	Pembroke sheet (includes Que.)	CN CO
07058G	AIRMAGT	1:250 000	1981	Huntsville sheet	CN CO
07059G	AIRMAGT	1:250 000	1989	Tobermory sheet (Georgian Bay's lakebed surveyed)	CN CO EE RV
07060G	AIRMAGT	1:250 000	1989	Alpena sheet (includes Huron's lakebed and USA excluding 41 G/4)	CN CO EE RV
07065G	AIRMAGT	1:250 000	1981	Deep R. sheet (includes Que.)	CN MO
07066G	AIRMAGT	1:253 440	1965	North Bay sheet	CN MO
07067G	AIRMAGT	1:253 440	1965	Sudbury sheet	CN MO
07068G	AIRMAGT	1:250 000	1989	Blind R. sheet (includes USA)	CN EE MO RV
07069G	AIRMAGT	1:250 000	1989	Sault Ste. Marie sheet (Superior's lakebed surveyed, USA largely excluded)	CN CO EE RV
07075G	AIRMAGT	1:253 440	1965	Ville–Marie sheet	CN MO
07076G	AIRMAGT	1:253 440	1970	Gogama sheet	CO OC
07077G	AIRMAGT	1:253 440	1965	Chapleau sheet	MO OC
07078G	AIRMAGT	1:250 000	1989	Michipicoten B. sheet (Superior's lakebed surveyed)	CN CO RV
07084G	AIRMAGT	1:250 000	1981	Noranda–Rouyn sheet	
07085G	AIRMAGT	1:250 000	1970	Timmins sheet	MO OC
07086G	AIRMAGT	1:253 440	1965	Missinaibi L. sheet	MO OC
07087G	AIRMAGT	1:253 440	1965	White R. sheet	MO OC
07088G	AIRMAGT	1:250 000	1989	Schreiber sheet (Superior's lakebed surveyed)	CN CO RV
07089G	AIRMAGT	1:250 000	1989	Thunder Bay sheet (Superior's lakebed surveyed)	CN CO RV
07090G	AIRMAGT	1:253 440	1965	Quetico sheet	MO OC
07091G	AIRMAGT	1:253 440	1965	Rainy L. sheet	MO OC
07092G	AIRMAGT	1:253 440	1969	Roseau sheet	MO OC
07098G	AIRMAGT	1:250 000	1981	Riviere Turgeon sheet	CN MO
07099G	AIRMAGT	1:253 440	1965	Cochrane sheet (excludes Que.; overlaps 7098G)	MO OC
07100G	AIRMAGT	1:253 440	1968	Kapuskasing sheet	MO OC
07101G	AIRMAGT	1:253 440	1968	Hornepayne sheet	MO OC
07102G	AIRMAGT	1:253 440	1965	Longlac sheet	MO OC
07103G	AIRMAGT	1:253 440	1965	Nipigon sheet	MO OC
07104G	AIRMAGT	1:253 440	1965	Ignace sheet	MO OC
07105G	AIRMAGT	1:253 440	1965	Dryden sheet	MO OC
07106G	AIRMAGT	1:253 440	1969	Kenora sheet	CN
07117G	AIRMAGT	1:253 440	1965	Moose R. sheet	MO OC
07118G	AIRMAGT	1:253 440	1968	Smoky Falls sheet	MO OC
07119G	AIRMAGT	1:253 440	1968	Kenogami R. sheet	MO OC
07120G	AIRMAGT	1:253 440	1965	Nakina sheet	MO OC
07121G	AIRMAGT	1:253 440	1965	Armstrong sheet	MO OC
07122G	AIRMAGT	1:253 440	1965	Sioux Lookout sheet	MO OC
07123G	AIRMAGT	1:253 440	1965	Lac Seul sheet	MO OC
07124G	AIRMAGT	1:253 440	1967	Pointe du Bois sheet (includes Man.)	MO OM
07126G	AIRMAGT	1:253 440	1965	Moosonee sheet (excludes Que.; seabed unsurveyed)	MO OM
07127G	AIRMAGT	1:253 440	1968	Ghost R. sheet	MO OC
07128G	AIRMAGT	1:253 440	1965	Fort Albany sheet (Animiski I. and seabed to S surveyed)	MO OC
07129G	AIRMAGT	1:253 440	1969	Kapiskau R. sheet	MO OC
07138G	AIRMAGT	1:253 440	1965	Kakattama R. sheet (seabed largely unsurveyed; includes Man.)	MO OM
07264G	AIRMAGT	1:253 440	1968	Ogoki sheet	MO OC
07265G	AIRMAGT	1:253 440	1969	Missisa L. sheet	MO OC
07266G	AIRMAGT	1:253 440	1967	Carroll L. sheet (includes Man.)	MO OM
07267G	AIRMAGT	1:253 440	1967	Deer L. sheet (includes Man.)	MO OM
07268G	AIRMAGT	1:253 440	1969	Ekwan R. sheet (seabed unsurveyed)	MO OC
07269G	AIRMAGT	1:253 440	1969	Matateto R. sheet	MO OC
07270G	AIRMAGT	1:253 440	1969	Winiskisis Channel sheet	MO OC
07271G	AIRMAGT	1:253 440	1968	Asheweig R. sheet	MO OC
07272G	AIRMAGT	1:253 440	1967	Makoop L. sheet	MO OC
07273G	AIRMAGT	1:253 440	1967	Opasquia L. sheet (includes Man.)	MO OM
07274G	AIRMAGT	1:253 440	1967	Island L. sheet (includes Man.)	MO OM
07275G	AIRMAGT	1:253 440	1969	Lakitusaki R. sheet (seabed unsurveyed)	MO OC
07276G	AIRMAGT	1:253 440	1969	Sutton L. sheet	MO OC
07277G	AIRMAGT	1:253 440	1969	Clendenning R. sheet	MO OC
07278G	AIRMAGT	1:253 440	1968	Fawn R. sheet	MO OC
07279G	AIRMAGT	1:253 440	1967	Thorne R. sheet (includes Man.)	MO OM
07280G	AIRMAGT	1:253 440	1967	Stull L. sheet (includes Man.)	MO OM
07281G	AIRMAGT	1:253 440	1969	Cape Henrietta Maria sheet (seabed largely unsurveyed)	MO OC
07282G	AIRMAGT	1:253 440	1969	Winisk sheet (seabed unsurveyed)	MO OC
07283G	AIRMAGT	1:253 440	1969	Fort Severn sheet (seabed unsurveyed)	MO OC
07284G	AIRMAGT	1:253 440	1968	Dickey R. sheet	MO OC
07285G	AIRMAGT	1:253 440	1967	Sturgeon L. sheet (includes Man.)	MO OM
07287G	AIRMAGT	1:253 440	1969	Black Duck R. sheet (includes Man.; seabed largely unsurveyed)	MO OM
07334G	AIRMAGT	1:253 440	1970	Toronto sheet (Metro Toronto and Ontario's lakebed unsurveyed; excludes USA)	CN CO
07335G	AIRMAGT	1:250 000	1989	Kitchener sheet (Huron's lakebed surveyed; rev. from GSC map)	CN CO
07336G	AIRMAGT	1:250 000	1989	Flint sheet (Huron's lakebed surveyed; includes USA)	CN CO
07337G	AIRMAGT	1:250 000	1989	Buffalo sheet (Erie's lakebed surveyed; largely excludes USA)	CN CO
07338G	AIRMAGT	1:250 000	1989	Erie sheet (Erie's lakebed surveyed; USA partly surveyed)	CN CO
07339G	AIRMAGT	1:250 000	1989	Detroit sheet (Erie, St. Clair lakebeds surveyed; largely excludes USA)	CN CO
07340G	AIRMAGT	1:250 000	1989	Toledo sheet (Erie's lakebed surveyed; largely excludes USA)	CN CO
07341G	AIRMAGT	1:250 000	1989	Bruce sheet (Huron, Georgian B. lakebeds surveyed; rev. from GSC map)	CN CO
07342G	AIRMAGT	1:250 000	1989	Tawas City sheet (Huron's lakebed surveyed; partly includes USA)	CN CO
08198G	AIRMAGT	1:250 000	1989	Cleveland sheet (Erie's lakebed surveyed; partly includes USA)	CN CO
08380G	AIRMAGT	1:63 360	1970	Tichborne sheet	CN CO
08381G	AIRMAGT	1:63 360	1970	Westport sheet (N margin of map unsurveyed)	CN CO
08382G	AIRMAGT	1:63 360	1970	Brockville sheet (excludes USA, NE corner of map unsurveyed)	CN CO
08383G	AIRMAGT	1:63 360	1970	Port Elgin sheet (SW half of map unsurveyed)	CN CO
08384G	AIRMAGT	1:63 360	1970	Markdale sheet	CN CO
08385G	AIRMAGT	1:63 360	1970	Collingwood sheet (Georgian Bay's lakebed unsurveyed)	CN CO
08386G	AIRMAGT	1:63 360	1970	Barrie sheet (Simcoe's lakebed, CFB Borden, NE part of map unsurveyed)	CN CO
08387G	AIRMAGT	1:63 360	1970	Beaverton sheet (Simcoe's lakebed, NE map corner unsurveyed)	CN CO
08388G	AIRMAGT	1:63 360	1970	Lindsay sheet	CN CO
08389G	AIRMAGT	1:63 360	1970	Peterborough sheet	CN CO
08390G	AIRMAGT	1:63 360	1970	Campbellford sheet (rev. from GSC map)	CN CO
08391G	AIRMAGT	1:63 360	1970	Tweed sheet	CN CO
08392G	AIRMAGT	1:63 360	1970	Sydenham sheet	CN CO
08393G	AIRMAGT	1:63 360	1970	Gananoque sheet (excludes USA)	CN CO
08394G	AIRMAGT	1:63 360	1970	Mallorytown sheet (excludes USA)	CN CO
08395G	AIRMAGT	1:63 360	1970	Durham sheet (SW third of map unsurveyed)	CN CO
08396G	AIRMAGT	1:63 360	1970	Dundalk sheet	CN CO
08397G	AIRMAGT	1:63 360	1970	Alliston sheet	CN CO
08398G	AIRMAGT	1:63 360	1970	Newmarket sheet	CN CO
08399G	AIRMAGT	1:63 360	1970	Scugog sheet	CN CO
08400G	AIRMAGT	1:63 360	1970	Rice L. sheet	CN CO
08401G	AIRMAGT	1:63 360	1970	Trenton sheet	CN CO
08402G	AIRMAGT	1:63 360	1970	Belleville sheet (part of Hungry B. unsurveyed)	CN CO
08403G	AIRMAGT	1:63 360	1970	Bath sheet (Ontario's lakebed unsurveyed)	CN CO
08404G	AIRMAGT	1:63 360	1970	Palmerston sheet (W three quarters of map unsurveyed)	CN CO
08405G	AIRMAGT	1:63 360	1970	Orangeville sheet (SW corner of map unsurveyed)	CN CO
08406G	AIRMAGT	1:63 360	1970	Bolton sheet	CN CO
08407G	AIRMAGT	1:50 000	1987	Markham sheet (Ontario's lakebed surveyed; rev. from GSC map)	CN CO
08408G	AIRMAGT	1:50 000	1987	Oshawa sheet (Ontario's lakebed surveyed; rev. from GSC map)	CN CO
08409G	AIRMAGT	1:50 000	1987	Port Hope sheet (Ontario's lakebed surveyed; rev. from GSC map)	CN CO
08410G	AIRMAGT	1:63 360	1970	Guelph sheet (SW map half unsurveyed)	CN CO
08411G	AIRMAGT	1:50 000	1987	Brampton sheet (Ontario's lakebed surveyed; rev. from GSC map)	CN CO
08412G	AIRMAGT	1:50 000	1987	Toronto sheet (Ontario's lakebed surveyed, part of city of Toronto unsurveyed; rev. from GSC map)	CN CO
08413G	AIRMAGT	1:50 000	1987	Hamilton–Burlington sheet (Ontario's lakebed surveyed; rev. from GSC map)	CN CO
08414G	AIRMAGT	1:50 000	1987	Wolfe I. sheet (partly excludes USA, Ontario's lakebed surveyed; rev. from GSC map)	CN CO
08415G	AIRMAGT	1:63 360	1970	Fort Erie sheet (Erie's lakebed partly surveyed, excludes USA)	CN CO
08416G	AIRMAGT	1:63 360	1970	Welland sheet (Erie's lakebed largely unsurveyed)	CN CO
08417G	AIRMAGT	1:63 360	1970	Dunnville sheet (Erie's lakebed unsurveyed)	CN CO
08418G	AIRMAGT	1:63 360	1970	Presqu'ile sheet (Ontario's lakebed largely unsurveyed)	CN CO
08419G	AIRMAGT	1:63 360	1970	Wellington sheet (Ontario's lakebed largely unsurveyed)	CN CO
08420G	AIRMAGT	1:63 360	1970	Duck I. sheet (Ontario's lakebed and offshore islands largely unsurveyed)	CN CO
08421G	AIRMAGT	1:63 360	1970	Niagara sheet (Ontario's lakebed partly surveyed, excludes USA)	CN CO
08422G	AIRMAGT	1:63 360	1970	Grimsby sheet (Ontario's lakebed surveyed)	CN CO
08423G	AIRMAGT	1:63 360	1970	Brantford sheet	CN CO

G Series continued

Map No.	Topic	Scale	Date	Description	Notes
08426G	AIRMAGT	1:63 360	1970	Stratford sheet	CN CO
08427G	AIRMAGT	1:63 360	1970	Galt sheet	CN CO
08429G	AIRMAGT	1:31 680	1970	Kirkland L. sheet E	CO OC
08430G	AIRMAGT	1:31 680	1970	Ramore sheet E	CO OC
08431G	AIRMAGT	1:31 680	1970	Matheson sheet E	CO OC
08432G	AIRMAGT	1:31 680	1970	Kirkland L. sheet W	CO OC
08433G	AIRMAGT	1:31 680	1970	Ramore sheet west	CO OC
08434G	AIRMAGT	1:31 680	1970	Matheson sheet W	CO OC
08435G	AIRMAGT	1:31 680	1970	Gowganda sheet E (part of E margin unsurveyed)	CO OC
08436G	AIRMAGT	1:31 680	1970	Matachewan sheet E (part of E margin unsurveyed)	CO OC
08437G	AIRMAGT	1:31 680	1970	Radisson L. sheet E	CO OC
08438G	AIRMAGT	1:31 680	1970	Watabeag R. sheet E	CO OC
08439G	AIRMAGT	1:31 680	1970	Porquis Jct. sheet E	CO OC
08440G	AIRMAGT	1:31 680	1970	Gowganda sheet W	CO OC
08441G	AIRMAGT	1:31 680	1970	Matachewan sheet E	CO OC
08442G	AIRMAGT	1:31 680	1970	Radisson L. sheet W	CO OC
08443G	AIRMAGT	1:31 680	1970	Watabeag R. sheet W	CO OC
08444G	AIRMAGT	1:31 680	1970	Porquis Jct. sheet W	CO OC
08445G	AIRMAGT	1:31 680	1970	Shining Tree sheet E	CO OC
08446G	AIRMAGT	1:31 680	1970	Sinclair L. sheet E	CO OC
08447G	AIRMAGT	1:31 680	1970	Peterlong L. sheet E	CO OC
08448G	AIRMAGT	1:31 680	1970	Timmins sheet E	CO OC
08449G	AIRMAGT	1:31 680	1970	Pamour sheet E	CO OC
08450G	AIRMAGT	1:31 680	1970	Shining Tree sheet W	CO OC
08451G	AIRMAGT	1:31 680	1970	Sinclair L. sheet W (part of W margin unsurveyed)	CO OC
08452G	AIRMAGT	1:31 680	1970	Peterlong L. sheet W (part of W margin unsurveyed)	CO OC
08453G	AIRMAGT	1:31 680	1970	Timmins sheet W	CO OC
08454G	AIRMAGT	1:31 680	1970	Pamour sheet W	CO OC
09286G	AIRMAGT	1:50 000	1981	Morrisburg sheet (excludes USA)	CN CO
09679G	AIRMAGT	1:50 000	1987	L. Ontario 30 M/6 (includes USA)	CN CO
09680G	AIRMAGT	1:50 000	1987	L. Ontario 30 M/10 (includes USA)	CN CO
09681G	AIRMAGT	1:50 000	1987	L. Ontario 30 M/9 (includes USA)	CN CO
09682G	AIRMAGT	1:50 000	1987	L. Ontario 30 N/12 (includes USA)	CN CO
09683G	AIRMAGT	1:50 000	1987	L. Ontario 30 N/11 (includes USA)	CN CO
09684G	AIRMAGT	1:50 000	1987	L. Ontario 30 N/10 (includes USA)	CN CO
09685G	AIRMAGT	1:50 000	1987	Lake of the Woods (coverage mainly USA and Man. border)	CN CO
19523G	AIRMAGT	1:250 000	1989	Marquette, USA (Superior's lakebed surveyed; largely excludes USA)	CN CO
19524G	AIRMAGT	1:250 000	1989	Iron R., USA sheet (Superior's lakebed surveyed; largely excludes USA)	CN CO
19525G	AIRMAGT	1:250 000	1989	Ashland, USA sheet (Superior's lakebed surveyed; largely excludes USA)	CN CO
19526G	AIRMAGT	1:250 000	1989	NTS 41 M sheet (Superior's lakebed surveyed)	CN CO
19527G	AIRMAGT	1:250 000	1989	Hancock sheet (Superior's lakebed surveyed; largely excludes USA)	CN CO
19528G	AIRMAGT	1:250 000	1989	Two Harbours, USA (Superior's lakebed surveyed; largely excludes USA)	CN CO
19529G	AIRMAGT	1:250 000	1989	Cheboygan, USA (Huron's lakebed surveyed, Michigan's lakebed unsurveyed; largely excludes USA)	CN CO
C21445G	AIRMAGR	1:50 000	1989	Berry Point sheet	CO OC TF
C21446G	AIRMAGR	1:50 000	1989	Falcon L. sheet	CO OC TF
C21447G	AIRMAGR	1:50 000	1989	Falcon I. sheet	CO OC TF
C21448G	AIRMAGR	1:50 000	1989	Clearwater B. sheet	CO OC TF
C21449G	AIRMAGR	1:50 000	1989	Morson sheet	CO OC TF
C21450G	AIRMAGR	1:50 000	1989	Sioux Narrows sheet	CO OC TF
C21451G	AIRMAGR	1:50 000	1989	Longbow L. sheet	CO OC TF
C21452G	AIRMAGR	1:50 000	1989	Kakagi L. sheet	CO OC TF
C21453G	AIRMAGR	1:50 000	1989	Caviar L. sheet	CO OC TF
C21454G	AIRMAGR	1:50 000	1989	Harris L. sheet (not yet released)	
C21471G	AIRMAGR	1:50 000	1988	Shakespeare I. sheet	CO OC TF
C21472G	AIRMAGR	1:50 000	1988	Livingstone Point sheet	CO OC TF
C21473G	AIRMAGR	1:50 000	1988	Beardmore sheet	CO OC TF
C21474G	AIRMAGR	1:50 000	1988	North Wind L. sheet	CO OC TF
C21475G	AIRMAGR	1:50 000	1988	Wildgoose L. sheet	CO OC TF
C21476G	AIRMAGR	1:50 000	1988	Treptow L. sheet	CO OC TF
C21477G	AIRMAGR	1:50 000	1988	Geraldton sheet	CO OC TF
C21478G	AIRMAGR	1:50 000	1988	Longlac sheet	CO OC TF
30002G	AIRMAGT	1:125 000	1974	Jellicoe project (high resolution compilation)	CM CO OC
C41445G	AIRMAGG	1:50 000	1989	Berry Point sheet	CO OC TF
C41446G	AIRMAGG	1:50 000	1989	Falcon L. sheet	CO OC TF
C41447G	AIRMAGG	1:50 000	1989	Falcon I. sheet	CO OC TF
C41448G	AIRMAGG	1:50 000	1989	Clearwater B. sheet	CO OC TF
C41449G	AIRMAGG	1:50 000	1989	Morson sheet	CO OC TF
C41450G	AIRMAGG	1:50 000	1989	Sioux Narrows sheet	CO OC TF
C41451G	AIRMAGG	1:50 000	1989	Longbow L. sheet	CO OC TF
C41452G	AIRMAGG	1:50 000	1989	Kakagi L. sheet	CO OC TF
C41453G	AIRMAGG	1:50 000	1989	Caviar L. sheet	CO OC TF
C41454G	AIRMAGG	1:50 000	1989	Harris L. sheet	CO OC TF
C41471G	AIRMAGG	1:50 000	1988	Shakespeare I. sheet	CO OC TF
C41472G	AIRMAGG	1:50 000	1988	Livingstone Point sheet	CO OC TF
C41473G	AIRMAGG	1:50 000	1988	Beardmore sheet	CO OC TF
C41474G	AIRMAGG	1:50 000	1988	N Wind L. sheet	CO OC TF
C41475G	AIRMAGG	1:50 000	1988	Wildgoose L. sheet	CO OC TF
C41476G	AIRMAGG	1:50 000	1988	Treptow L. sheet	CO OC TF
C41477G	AIRMAGG	1:50 000	1988	Geraldton sheet	CO OC TF
C41478G	AIRMAGG	1:50 000	1988	Longlac sheet	CO OC TF

80 000 Series

Map No.	Topic	Scale	Date	Description	Notes
81138	AIRMAGT	1:100 000	1988	Timmins area, digital colour images: total magnetic field (from OGS digital archives)	CO ON PL
81139	AIRMAGV	1:100 000	1988	Timmins area, digital colour images: calculated 2nd vertical derivative (from OGS digital archives)	CO ON PL
81140	AIRMAGV	1:100 000	1988	Timmins area, digital colour images: directionally filtered 2nd vertical derivative (from OGS digital archives)	CO ON PL
81143	AIRMAGT	1:100 000	1988	Wawa area, digital colour images: E and W sheets; total magnetic field (from OGS digital archives)	CO ON PL
81144	AIRMAGV	1:100 000	1988	Wawa area, digital colour images: E and W sheets; calculated 2nd vertical derivative (from OGS digital archives)	CO ON PL
81145	AIRMAGT	1:100 000	1988	Wawa area, digital colour images: E and W sheets; directionally shadowed total magnetic field (from OGS digital archives)	CO ON PL

2000 Series

Map No.	Topic	Scale	Date	Description	Notes
2584	AIRMAGT	1:1 000 000	1991	Ontario geological map atlas: total magnetic field, N sheet	
2585	AIRMAGT	1:1 000 000	1991	Ontario geological map atlas: total magnetic field, W central sheet	
2586	AIRMAGT	1:1 000 000	1991	Ontario geological map atlas: total magnetic field, E central sheet	
2587	AIRMAGT	1:1 000 000	1991	Ontario geological map atlas: total magnetic field, S sheet	

A Series

Map No.	Topic	Scale	Date	Description	Notes
A116	AIRMAGV	1:63 360	1959	W Red L. area sheet	MO ON RA

P Series

Map No.	Topic	Scale	Date	Description	Notes
P.0276	AIRMAGT	1:1 013 760	1965	1964 ODM–GSC aeromagnetic surveys composite map	MO OC
P.0277	AIRMAGT	1:1 013 760	1965	1963 ODM–GSC aeromagnetic surveys composite map	MO OC
P.0278	AIRMAGT	1:1 013 760	1965	1962 ODM–GSC aeromagnetic surveys composite map	MO OC
P.0279	AIRMAGT	1:1 013 760	1965	1961 ODM–GSC aeromagnetic surveys composite map	MO OC
P.0280	AIRMAGT	1:1 013 760	1965	1959–60 ODM–GSC aeromagnetic surveys composite map	MO OC
P.0420	AIRMAGT	1:1 013 760	1967	Operation Kapuskasing: aeromagnetic–geological compilation map (includes Bouguer gravity sketch)	CM ON PZ
P.0452	AIRMAGT	1:4 245 120	1970	Carbonatite–alkalic complexes in Ontario; (contains 34 insets, mineral deposits)	NP ON RV
P.0575	AIRMAGT	1:1 013 760	1970	Sachigo R. sheet	CM MO NP OC
P.0576	AIRMAGT	1:1 013 760	1970	Ekwan R. sheet	CM MO NP OC
P.0577	AIRMAGT	1:1 013 760	1970	Ogoki R. sheet	CM MO NP OC
P.0578	AIRMAGT	1:1 013 760	1978	Albany R. sheet	CM MO NP OC RV
P.0688	AIRMAGT	1:31 680	1971	Loveland, Macdiarmid, Robb, Jamieson, Turnbull, Godfrey tps.: airborne magnetic, gamma–ray spectrometer profiles	ON
P.0800	AIRMAGT	1:1 013 760	1972	Great Lakes, Ottawa R., and several central Ont. dists.	CM NP OC

Notes

AM Map was compiled upon airphoto–mosaic base.
CM Compilation map.
CN Funded and/or authored by, and available from the federal Geological Survey of Canada.
CO Colour format.
EE The earlier edition of this map may offer greater legibility with its more pronounced contrast; though out–of–print, it may be viewed at the Mines Library, OGS.
MO Monochrome format (black & white / red & white).
NP Not plotted on map face.
OC Funded and/or authored jointly by the governments of Canada and Ontario; available from either the Province of Ontario or the Geological Survey of Canada (or specified when a singular outlet).
OM Funded jointly by the governments of Canada, Manitoba and Ontario; available from the Province of Ontario.
ON Funded and/or authored by, and available from the Province of Ontario.
OP Map was out of print as determined from most current inventory available. This may or may not apply to the report it accompanies; verify through the current Publications Price List.
PL Map may also be ordered with a plastic–laminated option; query appropriate OGS section.
PZ Minor Paleozoic geology data included.
RA Radioactive anomaly zones also plotted on map.
RV Revised version, originally issued at an earlier date.
TF Profiles shown on back of map represent resultant VLF–EM total field values. The cartographic presentation chosen enables you to compare directly the VLF–EM data with the aeromagnetic data by using a light table.