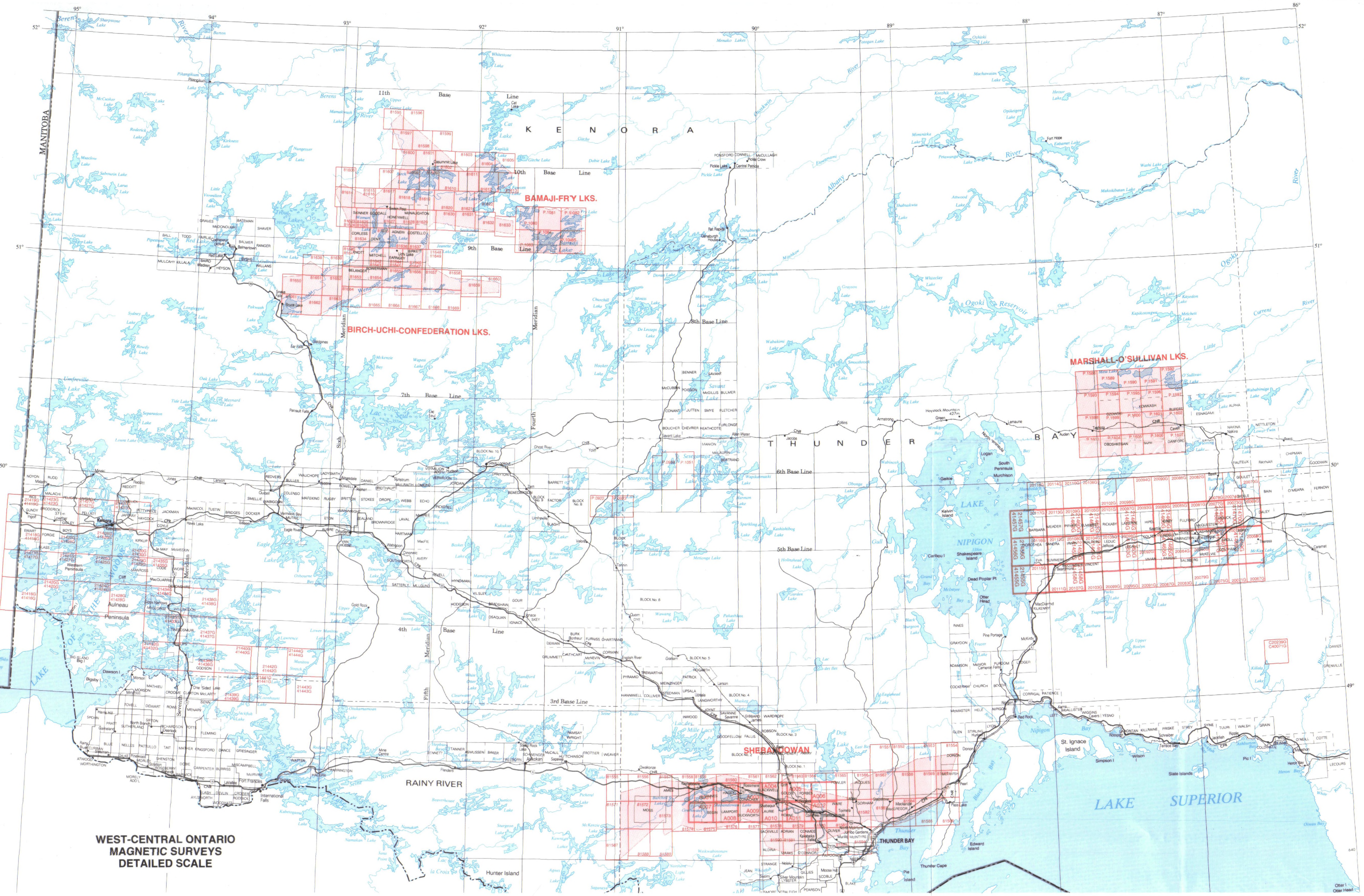

G Series

Map No.	Topic	Scale	Date	Description	Notes
20067G	AIRMAGT	1:25 000	1974	Sheet 42 E/10a (McLeod L. area)	AM CO OC
20068G	AIRMAGT	1:25 000	1974	Sheet 42 E/10h (Abrey Tp.–Making Ground R. area)	AM CO OC
20069G	AIRMAGT	1:25 000	1974	Sheet 42 E/15a (Bickle, Bain, Oakes, Daley tps.)	AM CO OC
20070G	AIRMAGT	1:25 000	1974	Sheet 42 E/15h (Goulet, Bickle, Bain, Raynar tps.)	AM CO OC
20071G	AIRMAGT	1:25 000	1974	Sheet 42 E/10b (Coltham Tp.–Making Ground R. area)	AM CO OC
20072G	AIRMAGT	1:25 000	1974	Sheet 42 E/10g (Croll, Coltham, Abrey tps.–Rod L. area)	AM CO OC
20073G	AIRMAGT	1:25 000	1974	Sheet 42 E/15b (Houck–Oakes tps. area)	AM CO OC
20074G	AIRMAGT	1:25 000	1974	Sheet 42 E/15g (Goulet, Bickle tps.–Burrows L. area)	AM CO OC
20075G	AIRMAGT	1:25 000	1974	Sheet 42 E/10c (McKelvie, Coltham tps.–Long L. area)	AM CO OC
20076G	AIRMAGT	1:25 000	1974	Sheet 42 E/10f (Ashmore, Croll, McKelvie, Coltham tps. area)	AM CO OC
20077G	AIRMAGT	1:25 000	1974	Sheet 42 E/15c (McQuesten, Houck tps. area)	AM CO OC
20078G	AIRMAGT	1:25 000	1974	Sheet 42 E/15f (Highway 584 corridor–Canadensis L. area)	AM CO OC
20079G	AIRMAGT	1:25 000	1974	Sheet 42 E/10d (Salsberg, McKelvie tps.–Wishbone L. area)	AM CO OC
20080G	AIRMAGT	1:25 000	1974	Sheet 42 E/10e (Salsberg, Ashmore, McKelvie, Errington tps. area)	AM CO OC
20081G	AIRMAGT	1:25 000	1974	Sheet 42 E/15d (Fulford, McQuesten tps.–Wapoose L. area)	AM CO OC
20082G	AIRMAGT	1:25 000	1974	Sheet 42 E/15e (Isobel L. area)	AM CO OC
20083G	AIRMAGT	1:25 000	1974	Sheet 42 E/11a (Parent, Salsberg tps.–Rogers Cr. area)	AM CO OC
20084G	AIRMAGT	1:25 000	1974	Sheet 42 E/11h (Lindsley, Parent, Errington, Salsberg tps. area)	AM CO OC
20085G	AIRMAGT	1:25 000	1974	Sheet 42 E/14a (Kirby, Fulford tps.–Isobel Cr. area)	AM CO OC
20086G	AIRMAGT	1:25 000	1974	Sheet 42 E/14h (Greta L. area)	AM CO OC
20087G	AIRMAGT	1:25 000	1974	Sheet 42 E/11b (Vivian, Parent tps.–Gamsby L. area)	AM CO OC
20088G	AIRMAGT	1:25 000	1974	Sheet 42 E/11g (Colter, Vivian, Lindsley, Parent tps. area)	AM CO OC
20089G	AIRMAGT	1:25 000	1974	Sheet 42 E/14b (Hipel, Kirby tps.–Treptow L. area)	AM CO OC
20090G	AIRMAGT	1:25 000	1974	Sheet 42 E/14g (Eaton L. area)	AM CO OC
20091G	AIRMAGT	1:25 000	1974	Sheet 42 E/11c (Vivian Tp.–S Beatty L. area)	AM CO OC
20092G	AIRMAGT	1:25 000	1974	Sheet 42 E/11f (Legault, Colter, Vivian tps. area)	AM CO OC
20093G	AIRMAGT	1:25 000	1974	Sheet 42 E/14c (Lapierre, Hipel tps.–Elwood L. area)	AM CO OC
20094G	AIRMAGT	1:25 000	1974	Sheet 42 E/14f (Bernadine L. area)	AM CO OC
20095G	AIRMAGT	1:25 000	1974	Sheet 42 E/11d (Namewaminikan R. area)	AM CO OC
20096G	AIRMAGT	1:25 000	1974	Sheet 42 E/11e (Leduc, Legault tps. area)	AM CO OC
20097G	AIRMAGT	1:25 000	1974	Sheet 42 E/14d (Rickaby, Lapierre tps.–Sunnemequat L. area)	AM CO OC
20098G	AIRMAGT	1:25 000	1974	Sheet 42 E/14e (Fullerton L. area)	AM CO OC
20099G	AIRMAGT	1:25 000	1974	Sheet 42 E/12a (Area N of Leopard L.)	AM CO OC
20100G	AIRMAGT	1:25 000	1974	Sheet 42 E/12h (Leduc Tp.–Clist L. area)	AM CO OC
20101G	AIRMAGT	1:25 000	1974	Sheet 42 E/13a (Rickaby Tp.–O'Neil L. area)	AM CO OC
20102G	AIRMAGT	1:25 000	1974	Sheet 42 E/13h (O'Neil L.–Onaman L. area)	AM CO OC
20103G	AIRMAGT	1:25 000	1974	Sheet 42 E/12b (Vincent Tp.–Vincent Cr. area)	AM CO OC
20104G	AIRMAGT	1:25 000	1974	Sheet 42 E/12g (Walters, Vincent tps. area)	AM CO OC
20105G	AIRMAGT	1:25 000	1974	Sheet 42 E/13b (Elmhirst Tp.–Pinel L. area)	AM CO OC
20106G	AIRMAGT	1:25 000	1974	Sheet 42 E/13g (Conglomerate L.–Fairview L. area)	AM CO OC
20107G	AIRMAGT	1:25 000	1974	Sheet 42 E/12c (McComber Tp.–Phoney Cr. area)	AM CO OC
20108G	AIRMAGT	1:25 000	1974	Sheet 42 E/12f (Irwin–McComber tps. area)	AM CO OC
20109G	AIRMAGT	1:25 000	1974	Sheet 42 E/13c (Pifher, Elmhirst tps.–Alma L. area)	AM CO OC
20110G	AIRMAGT	1:25 000	1974	Sheet 42 E/13f (Onaman R.–Crooked Green L. area)	AM CO OC
20111G	AIRMAGT	1:25 000	1974	Sheet 42 E/12d (Summers, McComber tps.–Biceps L. area)	AM CO OC
20112G	AIRMAGT	1:25 000	1974	Sheet 42 E/12e (Sandra, Summers, Irwin, McComber tps. area)	AM CO OC
20113G	AIRMAGT	1:25 000	1974	Sheet 42 E/13d (Meader, Pifher tps.–North Wind L. area)	AM CO OC
20114G	AIRMAGT	1:25 000	1974	Sheet 42 E/13e (Martin L.–Martin Cr. area)	AM CO OC
20115G	AIRMAGT	1:25 000	1974	Sheet 52 H/9a (Eva, Summers tps.–Blackwater R. area)	AM CO OC
20116G	AIRMAGT	1:25 000	1974	Sheet 52 H/9h (Dorothea, Sandra, Summers, Eva tps.; Nipigon's lakebed surveyed)	AM CO OC
20117G	AIRMAGT	1:25 000	1974	Sheet 52 H/16a (Barbara, Meader tps.–East B. area; Nipigon's lakebed surveyed)	AM CO OC
20118G	AIRMAGT	1:25 000	1974	Sheet 52 H/16h (Humboldt B.–Bean Cr. area; Nipigon's lakebed largely surveyed)	AM CO OC
C20239G	AIRMAGT	1:25 000	1980	Killala L. sheet (experimental)	CN CO

G Series continued

Map No.	Topic	Scale	Date	Description	Notes
21416G	AIRMAGT	1:20 000	1989	Sheet 52 E/6g,h (NW Angle Cr. area; excludes Man., includes USA; lakebeds surveyed)	CO OC
21417G	AIRMAGT	1:20 000	1989	Sheet 52 E/11a,b (Shoal L. area; excludes Man.; lakebeds surveyed)	CO OC
21418G	AIRMAGT	1:20 000	1989	Sheet 52 E/11g,h (High L.–Crowduck L. area; excludes Man.)	CO OC
21419G	AIRMAGT	1:20 000	1989	Sheet 52 E/14a,b (Gundy, Broderick tps., parts, excludes Man., N half of area unsurveyed)	CO OC
21420G	AIRMAGT	1:20 000	1989	Sheet 52 E/7e,f (Monument B.–Windigo I. area; lakebeds surveyed)	CO OC
21421G	AIRMAGT	1:20 000	1989	Sheet 52 E/10c,d (Shoal L.–Labyrinth B. area; lakebeds surveyed)	CO OC
21422G	AIRMAGT	1:20 000	1989	Sheet 52 E/10e,f (Forgie–Glass–Boys tps., parts; lakebeds surveyed)	CO OC
21423G	AIRMAGT	1:20 000	1989	Sheet 52 E/15c,d (Broderick–Gidley–Pellatt tps., parts; N half of area unsurveyed)	CO OC
21424G	AIRMAGT	1:20 000	1989	Sheet 52 E/7g,h (Tug Channel–Sunset Channel area; SE part unsurveyed; lakebeds surveyed)	CO OC
21425G	AIRMAGT	1:20 000	1989	Sheet 52 E/10a,b (W Peninsula area; lakebeds surveyed)	CO OC
21426G	AIRMAGT	1:20 000	1989	Sheet 52 E/10g,h (N Peninsula area; lakebeds surveyed)	CO OC
21427G	AIRMAGT	1:20 000	1989	Sheet 52 E/15a,b (Jaffray, Pellatt tps., parts; N half of area unsurveyed)	CO OC
21428G	AIRMAGT	1:20 000	1989	Sheet 52 E/8e,f (Blueberry Inlet area; lakebeds surveyed; S half of area unsurveyed)	CO OC
21429G	AIRMAGT	1:20 000	1989	Sheet 52 E/9c,d (E Peninsula area; lakebeds surveyed)	CO OC
21430G	AIRMAGT	1:20 000	1989	Sheet 52 E/9e,f (Kirkup, Haycock, Jaffray tps., parts)	CO OC
21431G	AIRMAGT	1:20 000	1989	Sheet 52 E/16c,d (Jaffray, Haycock tps., parts; N half unsurveyed)	CO OC
21432G	AIRMAGT	1:20 000	1989	Sheet 52 E/1g,h (Phillips Tp.–Stony Portage B. area; W third unsurveyed; lakebeds surveyed)	CO OC
21433G	AIRMAGT	1:20 000	1989	Sheet 52 E/8a,b (Tweedsmuir, Willingdon, Phillips, McGeorge tps., parts; lakebeds surveyed)	CO OC
21434G	AIRMAGT	1:20 000	1989	Sheet 52 E/8g,h (MacQuarrie, Devonshire, Willingdon, McGeorge tps., parts; lakebed surveyed)	CO OC
21435G	AIRMAGT	1:20 000	1989	Sheet 52 E/9a,b (Manross, Devonshire, MacQuarrie, Code, Work tps., parts)	CO OC
21436G	AIRMAGT	1:20 000	1989	Sheet 52 F/4e,f (Kakagi L. area; lakebed surveyed)	CO OC
21437G	AIRMAGT	1:20 000	1989	Sheet 52 F/5c,d (Wapus–Cedartree lks. area; NE part of area unsurveyed)	CO OC
21438G	AIRMAGT	1:20 000	1989	Sheet 52 F/5e,f (Lobstick B. area; E third unsurveyed)	CO OC
21439G	AIRMAGT	1:20 000	1989	Sheet 52 F/4a,b (Pipestone L. area)	CO OC
21440G	AIRMAGT	1:20 000	1989	Sheet 52 F/4g,h (Schistose L. area)	CO OC
21441G	AIRMAGT	1:20 000	1989	Sheet 52 F/3c,d (Kaiashkons–Esox lks. area; S half unsurveyed)	CO OC
21442G	AIRMAGT	1:20 000	1989	Sheet 52 F/3e,f (Upper Lawrence–Bluffpoint lks. area)	CO OC
21443G	AIRMAGT	1:20 000	1989	Sheet 52 F/3a,b (Bat–Vista lks. area; S third unsurveyed)	CO OC
21444G	AIRMAGT	1:20 000	1989	Sheet 52 F/3g,h (Harris L.–Manitou Stretch area)	CO OC
21455G	AIRMAGT	1:20 000	1988	Sheet 52 H/9a (Kitto, Summers, Eva tps., parts)	AM CO OC
21456G	AIRMAGT	1:20 000	1988	Sheet 52 H/9h (Dorothea, Sandra, Summers, Eva tps., parts)	AM CO OC
21457G	AIRMAGT	1:20 000	1988	Sheet 52 H/16a (Barbara, Meader tps., parts)	AM CO OC
21458G	AIRMAGT	1:20 000	1988	Sheet 42 E/12c,d (Beardmore area)	AM CO OC
21459G	AIRMAGT	1:20 000	1988	Sheet 42 E/12e,f (Namewaminikan R.–Windigokan L. area)	AM CO OC
21460G	AIRMAGT	1:20 000	1988	Sheet 42 E/13c,d (Tyrol L.–Crooked Green Cr. area)	AM CO OC
21461G	AIRMAGT	1:20 000	1988	Sheet 42 E/12g,h, a,b (Jellicoe–Vincent Cr. area)	AM CO OC
21462G	AIRMAGT	1:20 000	1988	Sheet 42 E/13a,b (Wilkinson L. area)	AM CO OC
21463G	AIRMAGT	1:20 000	1988	Sheet 42 E/11e,f, c,d (Partridge L.–Namewaminikan R. area)	AM CO OC
21464G	AIRMAGT	1:20 000	1988	Sheet 42 E/14c,d (Lapierre–Dumas lks. area)	AM CO OC
21465G	AIRMAGT	1:20 000	1988	Sheet 42 E/11g,h, a,b (Wildgoose L.–Parent Cr. area)	AM CO OC
21466G	AIRMAGT	1:20 000	1988	Sheet 42 E/14a,b (Kirby–Grenville lks. area)	AM CO OC
21467G	AIRMAGT	1:20 000	1988	Sheet 42 E/10e,f, c,d (Kenogamisis L.–Long L. area)	AM CO OC
21468G	AIRMAGT	1:20 000	1988	Sheet 42 E/15c,d (McQuesten–Alfred lks. area)	AM CO OC
21469G	AIRMAGT	1:20 000	1988	Sheet 42 E/10g,h, a,b (Long L.–Making Ground R. area)	AM CO OC
21470G	AIRMAGT	1:20 000	1988	Sheet 42 E/15b (Kenogamisis R. area)	AM CO OC
C40071G	AIRMAGV	1:25 000	1980	Killala L. sheet (experimental)	CN CO

G Series continued

Map No.	Topic	Scale	Date	Description	Notes
41416G	AIRMAGG	1:20 000	1989	Sheet 52 E/6g,h (NW Angle Cr. area; excludes Man., includes USA; lakebeds surveyed)	CO OC
41417G	AIRMAGG	1:20 000	1989	Sheet 52 E/11a,b (Shoal L. area; excludes Man.; lakebeds surveyed)	CO OC
41418G	AIRMAGG	1:20 000	1989	Sheet 52 E/11g,h (High L.–Crowduck L. area; excludes Man.)	CO OC
41419G	AIRMAGG	1:20 000	1989	Sheet 52 E/14a,b (Gundy, Broderick tps., parts, excludes Man.; half unsurveyed)	CO OC
41420G	AIRMAGG	1:20 000	1989	Sheet 52 E/7e,f (Monument B.–Windigo I. area; lakebeds surveyed)	CO OC
41421G	AIRMAGG	1:20 000	1989	Sheet 52 E/10c,d (Shoal L.–Labyrinth B. area; lakebeds surveyed)	CO OC
41422G	AIRMAGG	1:20 000	1989	Sheet 52 E/10e,f (Forgie–Glass–Boys tps., parts; lakebeds surveyed)	CO OC
41423G	AIRMAGG	1:20 000	1989	Sheet 52 E/15c,d (Broderick–Gidley–Pellatt tps., parts; N half unsurveyed)	CO OC
41424G	AIRMAGG	1:20 000	1989	Sheet 52 E/7g,h (Tug Channel–Sunset Channel area; SE part unsurveyed; lakebeds surveyed)	CO OC
41425G	AIRMAGG	1:20 000	1989	Sheet 52 E/10a,b (W Peninsula area; lakebeds surveyed)	CO OC
41426G	AIRMAGG	1:20 000	1989	Sheet 52 E/10g,h (N Peninsula area; lakebeds surveyed)	CO OC
41427G	AIRMAGG	1:20 000	1989	Sheet 52 E/15a,b (Jaffray, Pellatt tps., parts; N half unsurveyed)	CO OC
41428G	AIRMAGG	1:20 000	1989	Sheet 52 E/8e,f (Blueberry Inlet area; lakebeds surveyed; S half unsurveyed)	CO OC
41429G	AIRMAGG	1:20 000	1989	Sheet 52 E/9c,d (E Peninsula area; lakebeds surveyed)	CO OC
41430G	AIRMAGG	1:20 000	1989	Sheet 52 E/9e,f (Kirkup, Haycock, Jaffray tps., parts)	CO OC
41431G	AIRMAGG	1:20 000	1989	Sheet 52 E/16c,d (Jaffray–Haycock tps., parts; N half unsurveyed)	CO OC
41432G	AIRMAGG	1:20 000	1989	Sheet 52 E/1g,h (Phillips Tp.–Stony Portage B. area; W third unsurveyed; lakebeds surveyed)	CO OC
41433G	AIRMAGG	1:20 000	1989	Sheet 52 E/8a,b (Tweedsmuir, Willingdon, Phillips, McGeorge tps., parts; lakebeds surveyed)	CO OC
41434G	AIRMAGG	1:20 000	1989	Sheet 52 E/8g,h (MacQuarrie, Devonshire, Willingdon, McGeorge tps., parts; lakebed surveyed)	CO OC
41435G	AIRMAGG	1:20 000	1989	Sheet 52 E/9a,b (Manross, Devonshire, MacQuarrie, Code, Work tps., parts)	CO OC
41436G	AIRMAGG	1:20 000	1989	Sheet 52 F/4e,f (Kakagi L. area; lakebeds surveyed)	CO OC
41437G	AIRMAGG	1:20 000	1989	Sheet 52 F/5c,d (Wapus–Cedartree lks. area; NE part unsurveyed)	CO OC
41438G	AIRMAGG	1:20 000	1989	Sheet 52 F/5e,f (Lobstick B. area; E third unsurveyed)	CO OC
41439G	AIRMAGG	1:20 000	1989	Sheet 52 F/4a,b (Pipestone L. area)	CO OC
41440G	AIRMAGG	1:20 000	1989	Sheet 52 F/4g,h (Schistose L. area)	CO OC
41441G	AIRMAGG	1:20 000	1989	Sheet 52 F/3c,d (Kaiashkons–Esox lks. area; S half unsurveyed)	CO OC
41442G	AIRMAGG	1:20 000	1989	Sheet 52 F/3e,f (Upper Lawrence–Bluffpoint lks. area)	CO OC
41443G	AIRMAGG	1:20 000	1989	Sheet 52 F/3a,b (Bat–Vista lks. area; S third map unsurveyed)	CO OC
41444G	AIRMAGG	1:20 000	1989	Sheet 52 F/3g,h (Harris L.–Manitou Stretch area)	CO OC
41455G	AIRMAGG	1:20 000	1988	Sheet 52 H/9a (Kitto, Summers, Eva tps., parts)	AM CO OC
41456G	AIRMAGG	1:20 000	1988	Sheet 52 H/9h (Dorothea, Sandra, Summers, Eva tps., parts)	AM CO OC
41457G	AIRMAGG	1:20 000	1988	Sheet 52 H/16a (Barbara, Meader tps., parts)	AM CO OC
41458G	AIRMAGG	1:20 000	1988	Sheet 42 E/12c,d (Beardmore area)	AM CO OC
41459G	AIRMAGG	1:20 000	1988	Sheet 42 E/12e,f (Namewaminikan R.–Windigokan L. area)	AM CO OC
41460G	AIRMAGG	1:20 000	1988	Sheet 42 E/13c,d (Tyrol L.–Crooked Green Cr. area)	AM CO OC
41461G	AIRMAGG	1:20 000	1988	Sheet 42 E/12g,h, a,b (Jellicoe–Vincent Cr. area)	AM CO OC
41462G	AIRMAGG	1:20 000	1988	Sheet 42 E/13a,b (Wilkinson L. area)	AM CO OC
41463G	AIRMAGG	1:20 000	1988	Sheet 42 E/11e,f, c,d (Partridge L.–Namewaminikan R. area)	AM CO OC
41464G	AIRMAGG	1:20 000	1988	Sheet 42 E/14c,d (Lapierre–Dumas lks. area)	AM CO OC
41465G	AIRMAGG	1:20 000	1988	Sheet 42 E/11g,h, a,b (Wildgoose L.–Parent Cr. area)	AM CO OC
41466G	AIRMAGG	1:20 000	1988	Sheet 42 E/14a,b (Kirby–Grenville lks. area)	AM CO OC
41467G	AIRMAGG	1:20 000	1988	Sheet 42 E/10e,f, c,d (Kenogamisis L.–Long L. area)	AM CO OC
41468G	AIRMAGG	1:20 000	1988	Sheet 42 E/15c,d (McQuesten–Alfred lks. area)	AM CO OC
41469G	AIRMAGG	1:20 000	1988	Sheet 42 E/10g,h, a,b (Long L.–Making Ground R. area)	AM CO OC
41470G	AIRMAGG	1:20 000	1988	Sheet 42 E/15b (Kenogamisis R. area)	AM CO OC

80 000 Series

Map No.	Topic	Scale	Date	Description	Notes
81551	AIRMAGT	1:20 000	1991	Shebandowan area (2 maps)	
81552	AIRMAGT	1:20 000	1991	Shebandowan area (2 maps)	
81553	AIRMAGT	1:20 000	1991	Shebandowan area (2 maps)	
81554	AIRMAGT	1:20 000	1991	Shebandowan area (2 maps)	
81555	AIRMAGT	1:20 000	1991	Shebandowan area (2 maps)	
81556	AIRMAGT	1:20 000	1991	Shebandowan area (2 maps)	
81557	AIRMAGT	1:20 000	1991	Shebandowan area (2 maps)	
81558	AIRMAGT	1:20 000	1991	Shebandowan area (2 maps)	
81559	AIRMAGT	1:20 000	1991	Shebandowan area (2 maps)	
81560	AIRMAGT	1:20 000	1991	Shebandowan area (2 maps)	
81561	AIRMAGT	1:20 000	1991	Shebandowan area (2 maps)	
81562	AIRMAGT	1:20 000	1991	Shebandowan area (2 maps)	
81563	AIRMAGT	1:20 000	1991	Shebandowan area (2 maps)	
81564	AIRMAGT	1:20 000	1991	Shebandowan area (2 maps)	
81565	AIRMAGT	1:20 000	1991	Shebandowan area (2 maps)	
81566	AIRMAGT	1:20 000	1991	Shebandowan area (2 maps)	
81567	AIRMAGT	1:20 000	1991	Shebandowan area (2 maps)	
81568	AIRMAGT	1:20 000	1991	Shebandowan area (2 maps)	
81569	AIRMAGT	1:20 000	1991	Shebandowan area (2 maps)	
81570	AIRMAGT	1:20 000	1991	Shebandowan area (2 maps)	
81571	AIRMAGT	1:20 000	1991	Shebandowan area (2 maps)	
81572	AIRMAGT	1:20 000	1991	Shebandowan area (2 maps)	
81573	AIRMAGT	1:20 000	1991	Shebandowan area (2 maps)	
81574	AIRMAGT	1:20 000	1991	Shebandowan area (2 maps)	
81575	AIRMAGT	1:20 000	1991	Shebandowan area (2 maps)	
81576	AIRMAGT	1:20 000	1991	Shebandowan area (2 maps)	
81577	AIRMAGT	1:20 000	1991	Shebandowan area (2 maps)	
81578	AIRMAGT	1:20 000	1991	Shebandowan area (2 maps)	
81579	AIRMAGT	1:20 000	1991	Shebandowan area (2 maps)	
81580	AIRMAGT	1:20 000	1991	Shebandowan area (2 maps)	
81581	AIRMAGT	1:20 000	1991	Shebandowan area (2 maps)	
81582	AIRMAGT	1:20 000	1991	Shebandowan area (2 maps)	
81583	AIRMAGT	1:20 000	1991	Shebandowan area (2 maps)	
81584	AIRMAGT	1:20 000	1991	Shebandowan area (2 maps)	
81585	AIRMAGT	1:20 000	1991	Shebandowan area (2 maps)	
81586	AIRMAGT	1:20 000	1991	Shebandowan area (2 maps)	
81587	AIRMAGT	1:20 000	1991	Shebandowan area (2 maps)	
81588	AIRMAGT	1:20 000	1991	Shebandowan area (2 maps)	
81589	AIRMAGT	1:20 000	1991	Shebandowan area (2 maps)	
81590	AIRMAGT	1:20 000	1991	Shebandowan area (2 maps)	
81591	AIRMAGT	1:20 000	1991	Shebandowan area (2 maps)	
81592	AIRMAGT	1:20 000	1991	Shebandowan area (2 maps)	
81593	AIRMAGT	1:20 000	1991	Shebandowan area (2 maps)	
81594	AIRMAGT	1:20 000	1991	Shebandowan area (2 maps)	
81595	AIRMAGT	1:20 000	1991	Birch–Uchi–Confederation lks. area (2 maps)	
81596	AIRMAGT	1:20 000	1991	Birch–Uchi–Confederation lks. area (2 maps)	
81597	AIRMAGT	1:20 000	1991	Birch–Uchi–Confederation lks. area (2 maps)	
81598	AIRMAGT	1:20 000	1991	Birch–Uchi–Confederation lks. area (2 maps)	
81599	AIRMAGT	1:20 000	1991	Birch–Uchi–Confederation lks. area (2 maps)	
81600	AIRMAGT	1:20 000	1991	Birch–Uchi–Confederation lks. area (2 maps)	
81601	AIRMAGT	1:20 000	1991	Birch–Uchi–Confederation lks. area (2 maps)	
81602	AIRMAGT	1:20 000	1991	Birch–Uchi–Confederation lks. area (2 maps)	
81603	AIRMAGT	1:20 000	1991	Birch–Uchi–Confederation lks. area (2 maps)	
81604	AIRMAGT	1:20 000	1991	Birch–Uchi–Confederation lks. area (2 maps)	
81605	AIRMAGT	1:20 000	1991	Birch–Uchi–Confederation lks. area (2 maps)	
81606	AIRMAGT	1:20 000	1991	Birch–Uchi–Confederation lks. area (2 maps)	
81607	AIRMAGT	1:20 000	1991	Birch–Uchi–Confederation lks. area (2 maps)	
81608	AIRMAGT	1:20 000	1991	Birch–Uchi–Confederation lks. area (2 maps)	
81609	AIRMAGT	1:20 000	1991	Birch–Uchi–Confederation lks. area (2 maps)	
81610	AIRMAGT	1:20 000	1991	Birch–Uchi–Confederation lks. area (2 maps)	
81611	AIRMAGT	1:20 000	1991	Birch–Uchi–Confederation lks. area (2 maps)	
81612	AIRMAGT	1:20 000	1991	Birch–Uchi–Confederation lks. area (2 maps)	
81613	AIRMAGT	1:20 000	1991	Birch–Uchi–Confederation lks. area (2 maps)	
81614	AIRMAGT	1:20 000	1991	Birch–Uchi–Confederation lks. area (2 maps)	
81615	AIRMAGT	1:20 000	1991	Birch–Uchi–Confederation lks. area (2 maps)	

80 000 Series continued

Map No.	Topic	Scale	Date	Description	Notes
81616	AIRMAGT	1:20 000	1991	Birch–Uchi–Confederation lks. area (2 maps)	
81617	AIRMAGT	1:20 000	1991	Birch–Uchi–Confederation lks. area (2 maps)	
81618	AIRMAGT	1:20 000	1991	Birch–Uchi–Confederation lks. area (2 maps)	
81619	AIRMAGT	1:20 000	1991	Birch–Uchi–Confederation lks. area (2 maps)	
81620	AIRMAGT	1:20 000	1991	Birch–Uchi–Confederation lks. area (2 maps)	
81621	AIRMAGT	1:20 000	1991	Birch–Uchi–Confederation lks. area (2 maps)	
81622	AIRMAGT	1:20 000	1991	Birch–Uchi–Confederation lks. area (2 maps)	
81623	AIRMAGT	1:20 000	1991	Birch–Uchi–Confederation lks. area (2 maps)	
81624	AIRMAGT	1:20 000	1991	Birch–Uchi–Confederation lks. area (2 maps)	
81625	AIRMAGT	1:20 000	1991	Birch–Uchi–Confederation lks. area (2 maps)	
81626	AIRMAGT	1:20 000	1991	Birch–Uchi–Confederation lks. area (2 maps)	
81627	AIRMAGT	1:20 000	1991	Birch–Uchi–Confederation lks. area (2 maps)	
81628	AIRMAGT	1:20 000	1991	Birch–Uchi–Confederation lks. area (2 maps)	
81629	AIRMAGT	1:20 000	1991	Birch–Uchi–Confederation lks. area (2 maps)	
81630	AIRMAGT	1:20 000	1991	Birch–Uchi–Confederation lks. area (2 maps)	
81631	AIRMAGT	1:20 000	1991	Birch–Uchi–Confederation lks. area (2 maps)	
81632	AIRMAGT	1:20 000	1991	Birch–Uchi–Confederation lks. area (2 maps)	
81633	AIRMAGT	1:20 000	1991	Birch–Uchi–Confederation lks. area (2 maps)	
81634	AIRMAGT	1:20 000	1991	Birch–Uchi–Confederation lks. area (2 maps)	
81635	AIRMAGT	1:20 000	1991	Birch–Uchi–Confederation lks. area (2 maps)	
81636	AIRMAGT	1:20 000	1991	Birch–Uchi–Confederation lks. area (2 maps)	
81637	AIRMAGT	1:20 000	1991	Birch–Uchi–Confederation lks. area (2 maps)	
81638	AIRMAGT	1:20 000	1991	Birch–Uchi–Confederation lks. area (2 maps)	
81639	AIRMAGT	1:20 000	1991	Birch–Uchi–Confederation lks. area (2 maps)	
81640	AIRMAGT	1:20 000	1991	Birch–Uchi–Confederation lks. area (2 maps)	
81641	AIRMAGT	1:20 000	1991	Birch–Uchi–Confederation lks. area (2 maps)	
81642	AIRMAGT	1:20 000	1991	Birch–Uchi–Confederation lks. area (2 maps)	
81643	AIRMAGT	1:20 000	1991	Birch–Uchi–Confederation lks. area (2 maps)	
81644	AIRMAGT	1:20 000	1991	Birch–Uchi–Confederation lks. area (2 maps)	
81645	AIRMAGT	1:20 000	1991	Birch–Uchi–Confederation lks. area (2 maps)	
81646	AIRMAGT	1:20 000	1991	Birch–Uchi–Confederation lks. area (2 maps)	
81647	AIRMAGT	1:20 000	1991	Birch–Uchi–Confederation lks. area (2 maps)	
81648	AIRMAGT	1:20 000	1991	Birch–Uchi–Confederation lks. area (2 maps)	
81649	AIRMAGT	1:20 000	1991	Birch–Uchi–Confederation lks. area (2 maps)	
81650	AIRMAGT	1:20 000	1991	Birch–Uchi–Confederation lks. area (2 maps)	
81651	AIRMAGT	1:20 000	1991	Birch–Uchi–Confederation lks. area (2 maps)	
81652	AIRMAGT	1:20 000	1991	Birch–Uchi–Confederation lks. area (2 maps)	
81653	AIRMAGT	1:20 000	1991	Birch–Uchi–Confederation lks. area (2 maps)	
81654	AIRMAGT	1:20 000	1991	Birch–Uchi–Confederation lks. area (2 maps)	
81655	AIRMAGT	1:20 000	1991	Birch–Uchi–Confederation lks. area (2 maps)	
81656	AIRMAGT	1:20 000	1991	Birch–Uchi–Confederation lks. area (2 maps)	
81657	AIRMAGT	1:20 000	1991	Birch–Uchi–Confederation lks. area (2 maps)	
81658	AIRMAGT	1:20 000	1991	Birch–Uchi–Confederation lks. area (2 maps)	
81659	AIRMAGT	1:20 000	1991	Birch–Uchi–Confederation lks. area (2 maps)	
81660	AIRMAGT	1:20 000	1991	Birch–Uchi–Confederation lks. area (2 maps)	
81661	AIRMAGT	1:20 000	1991	Birch–Uchi–Confederation lks. area (2 maps)	
81662	AIRMAGT	1:20 000	1991	Birch–Uchi–Confederation lks. area (2 maps)	
81663	AIRMAGT	1:20 000	1991	Birch–Uchi–Confederation lks. area (2 maps)	
81664	AIRMAGT	1:20 000	1991	Birch–Uchi–Confederation lks. area (2 maps)	
81665	AIRMAGT	1:20 000	1991	Birch–Uchi–Confederation lks. area (2 maps)	
81666	AIRMAGT	1:20 000	1991	Birch–Uchi–Confederation lks. area (2 maps)	
81667	AIRMAGT	1:20 000	1991	Birch–Uchi–Confederation lks. area (2 maps)	
81668	AIRMAGT	1:20 000	1991	Birch–Uchi–Confederation lks. area (2 maps)	
81669	AIRMAGT	1:20 000	1991	Birch–Uchi–Confederation lks. area (2 maps)	

A Series

Map No.	Topic	Scale	Date	Description	Notes
A001	AIRMAGV	1:15 840	1953	Kashabowie–Kaministiquia area: Kashabowie sheet	MO ON RA
A002	AIRMAGV	1:15 840	1953	Kashabowie–Kaministiquia area: Hagey sheet	MO ON RA
A003	AIRMAGV	1:15 840	1953	Kashabowie–Kaministiquia area: Conacher sheet	MO ON RA
A004	AIRMAGV	1:15 840	1953	Kashabowie–Kaministiquia area: Blackwell sheet	MO ON RA
A005	AIRMAGV	1:15 840	1953	Kashabowie–Kaministiquia area: Forbes sheet	MO ON RA

A Series continued

Map No.	Topic	Scale	Date	Description	Notes
A006	AIRMAGV	1:15 840	1953	Kashabowie–Kaministiquia area: Fowler sheet	MO ON RA
A007	AIRMAGV	1:15 840	1953	Kashabowie–Kaministiquia area: Greenwater sheet	MO ON RA
A008	AIRMAGV	1:15 840	1953	Kashabowie–Kaministiquia area: Lamport sheet	MO ON RA
A009	AIRMAGV	1:15 840	1953	Kashabowie–Kaministiquia area: Duckworth sheet	MO ON RA
A010	AIRMAGV	1:15 840	1953	Kashabowie–Kaministiquia area: Laurie sheet	MO ON RA
A011	AIRMAGV	1:15 840	1953	Kashabowie–Kaministiquia area: Conmee sheet	MO ON RA
A012	AIRMAGV	1:15 840	1953	Kashabowie–Kaministiquia area: Kaministikwia sheet	MO ON RA

P Series

Map No.	Topic	Scale	Date	Description	Notes
P.0922	GRDMAGV	1:15 840	1974	Sturgeon L. area, NW part; (includes data on airborne EM, aeromagnetic total field)	DT ON PR
P.0923	GRDMAGV	1:15 840	1974	Sturgeon L. area, NE part; (includes data on airborne EM, aeromagnetic total field)	DT ON PR
P.0958	GRDMAGV	1:15 840	1974	Sturgeon L. area: Ouilette L.–Coveney I. sheet	ON
P.1051	GRDMAGV	1:15 840	1975	Sturgeon L. area: Squaw–Vista–Vanessa lks. sheet	ON
P.1080	AIRMAGT	1:15 840	1976	Bamaji–Fry lks. area: Kezik L. sheet (residual total field contoured)	AM CO ON
P.1081	AIRMAGT	1:15 840	1976	Bamaji–Fry lks. area: Upper Kaginot L. sheet (residual total field contoured)	AM CO ON
P.1082	AIRMAGT	1:15 840	1976	Bamaji–Fry lks. area: Fry L. sheet (residual total field contoured)	AM CO ON
P.1083	AIRMAGT	1:15 840	1976	Bamaji–Fry lks. area: Konegon L. sheet (residual total field contoured)	AM CO ON
P.1084	AIRMAGT	1:15 840	1976	Bamaji–Fry lks. area: Bamaji L. sheet (residual total field contoured)	AM CO ON
P.1085	AIRMAGT	1:15 840	1976	Bamaji–Fry lks. area: Austin L. sheet (residual total field contoured)	AM CO ON
P.1588	AIRMAGT	1:15 840	1979	Marshall–O'Sullivan lks. area: part of 42 L/5	AM CO ON
P.1589	AIRMAGT	1:15 840	1979	Marshall–O'Sullivan lks. area: part of 42 L/5,6 (Marshall L.)	AM CO ON
P.1590	AIRMAGT	1:15 840	1979	Marshall–O'Sullivan lks. area: part of 42 L/6	AM CO ON
P.1591	AIRMAGT	1:15 840	1979	Marshall–O'Sullivan lks. area: part of 42 L/6 (Abamasagi L.)	AM CO ON
P.1592	AIRMAGT	1:15 840	1979	Marshall–O'Sullivan lks. area: part of 42 L/6	AM CO ON
P.1593	AIRMAGT	1:15 840	1979	Marshall–O'Sullivan lks. area: part of 42 L/5	AM CO ON
P.1594	AIRMAGT	1:15 840	1979	Marshall–O'Sullivan lks. area: part of 42 L/5,6	AM CO ON
P.1595	AIRMAGT	1:15 840	1979	Marshall–O'Sullivan lks. area: part of 42 L/6	AM CO ON
P.1596	AIRMAGT	1:15 840	1979	Marshall–O'Sullivan lks. area: part of 42 L/6	AM CO ON
P.1597	AIRMAGT	1:15 840	1979	Marshall–O'Sullivan lks. area: part of 42 L/6	AM CO ON
P.1598	AIRMAGT	1:15 840	1979	Marshall–O'Sullivan lks. area: part of 42 L/4,5	AM CO ON
P.1599	AIRMAGT	1:15 840	1979	Marshall–O'Sullivan lks. area: part of 42 L/3,4,5,6	AM CO ON
P.1600	AIRMAGT	1:15 840	1979	Marshall–O'Sullivan lks. area: part of 42 L/3,6	AM CO ON
P.1601	AIRMAGT	1:15 840	1979	Marshall–O'Sullivan lks. area: part of 42 L/3,6 (Kowkash area)	AM CO ON
P.1602	AIRMAGT	1:15 840	1979	Marshall–O'Sullivan lks. area: part of 42 L/3,6	AM CO ON
P.1603	AIRMAGT	1:15 840	1979	Marshall–O'Sullivan lks. area: part of 42 L/4	AM CO ON
P.1604	AIRMAGT	1:15 840	1979	Marshall–O'Sullivan lks. area: part of 42 L/3,4	AM CO ON
P.1605	AIRMAGT	1:15 840	1979	Marshall–O'Sullivan lks. area: part of 42 L/3	AM CO ON
P.1606	AIRMAGT	1:15 840	1979	Marshall–O'Sullivan lks. area: part of 42 L/3	AM CO ON
P.1607	AIRMAGT	1:15 840	1979	Marshall–O'Sullivan lks. area: part of 42 L/3	AM CO ON

Notes

AM Map was compiled upon airphoto–mosaic base.
CN Funded and/or authored by, and available from the federal Geological Survey of Canada.
CO Colour format.
DT Minor drift thickness data included.
MO Monochrome format (black & white / red & white).
OC Funded and/or authored jointly by the governments of Canada and Ontario; available from either the Province of Ontario or the Geological Survey of Canada (or specified when a singular outlet).
ON Funded and/or authored by, and available from the Province of Ontario.
PR Minor Precambrian geology data included.
RA Radioactive anomaly zones also plotted on map.

WHAT THIS INDEX PROVIDES

This index shows all maps published by the Ontario Geological Survey pertaining to geophysical surveys. Maps on the following topics are included (abbreviations used in map listings are given in parentheses):

MAGNETIC SURVEYS
- ***Airborne magnetics, total field*** (AIRMAGT)
- ***Airborne magnetics, vertical component*** (AIRMAGV)
- ***Airborne magnetics, residual field*** (AIRMAGR)
- ***Airborne magnetics, vertical gradient*** (AIRMAGG)
- ***Ground magnetics, vertical component*** (GRDMAGV)

ELECTROMAGNETIC AND ELECTRICAL SURVEYS
- ***Airborne electromagnetics*** (AIREM)
- ***Airborne electromagnetics and total intensity magnetics*** (AEM_MAGT)
- ***Ground electromagnetics*** (GRDEM)
- ***Airborne electrical*** (AIRELEC)

SPECTROMETER SURVEYS
- ***Airborne gamma–ray spectrometry*** (AIRGAMMA)

GRAVITY AND SEISMIC SURVEYS
- ***Gravity*** (GRAVITY)
- ***Seismic*** (SEISMIC)

This index is intended to be used in conjunction with the ***1991 Geology of Ontario*** series of maps, and is published at the same scale, map projection, and sheet size.

The maps indexed here, representing 41 years of geophysical mapping, have been produced by the Ontario Geological Survey and its predecessor organizations: the Ontario Department of Mines and the Ontario Division of Mines. The maps comprise the following series.

A Series

The "A" series maps, recording magnetic surveys by the Ontario Department of Mines, were issued during the period 1950–1959.

2000 Series

The current series of final, coloured maps has been produced since 1961. These maps commonly accompany reports. Most current geophysical maps are issued under the 80 000 series.

P Series

The current series of preliminary maps, usually uncoloured, has been produced since 1956. Most current geophysical maps are issued under the 80 000 series.

G Series

The current series of aeromagnetic maps of Canada provide coverage of standard quadrangles of the National Topographic System (NTS). Within Ontario, these maps are funded and produced jointly or individually by the governments of Canada, Manitoba, and Ontario.

80 000 Series

The current series of geophysical and geochemical maps has been produced since 1979. Earlier geophysical and geochemical maps were issued as "A", "2000", or "P" series maps.

For More Information About Published Maps

The ***Publications Price List*** ($1.00 including GST) provides prices and current listings of maps in print.

The ***Index to Published Reports and Maps, 1891-1977*** (Miscellaneous Paper 77) and supplements (1978-1986 and 1987) provide a complete listing of all Ontario Geological Survey and Mineral Development and Lands Branch reports and maps. The listing provides full bibliographic information and is indexed by author, township, district, and NTS grid. A free brochure, ***How to find Reports and Maps—Your Guide to MP77***, is also available.

The ***General Indexes to Reports***, in 9 volumes covering the years 1891-1980, provide a comprehensive subject index to reports, many of which are companions to the maps listed here. Volumes 1 to 7 are out of print and therefore only available in libraries.

HOW TO OBTAIN MAPS

Maps Currently In Print

Most maps in this index, as well as other publications by the Ontario Geological Survey currently in print, may be obtained in writing or in person from:

Mines and Minerals Information Centre
Ministry of Northern Development and Mines
Room M2–17, Macdonald Block
900 Bay Street
Toronto, Ontario
M7A 1C3
(416) 314–3800 or in Ontario 1–800–665–4480

Orders for publications must be accompanied by cheque or money order made payable to the *Treasurer of Ontario*.

Maps of the G series that are marked by "CN" in the notes column of the map listing are available only from the Geological Survey of Canada. To obtain these maps contact:

Publications Distribution
Geological Survey of Canada
601 Booth Street
Ottawa, Ontario
K1A 0E8
(613) 995–4342

In Northern Ontario, all Mining Recorder's offices sell both selected maps and reports for their respective mining divisions and publications that are of province-wide interest. The Resident Geologist's offices in Cobalt, Dorset, London, Tweed, and Wawa provide a similar service. The Regional Mineral Specialist's office in Bancroft carries a selection of publications pertinent to the Bancroft area.

Resident Geologists' offices

Algonquin	Box 190, Main St., Dorset P0A 1E0	(705) 766-2494
Cobalt	Box 230, Presley St., Cobalt P0J 1C0	(705) 679-8558
Kenora	Box 5200, 808 Robertson St., Kenora P9N 3X9	(807) 468-2813
Kirkland Lake	4 Government Rd. E., Kirkland Lake P2N 1A2	(705) 567-5242
Timmins	60 Wilson Ave., Timmins P4N 2S7	(705) 360-8350
Red Lake	Box 324, Ontario Government Building, Red Lake P0V 2M0	(807) 727-3272
Sault Ste. Marie	60 Church St., Sault Ste. Marie P6A 3H3	(705) 945-6931
Schreiber-Hemlo	Box 5000, 435 James St. S., Thunder Bay P7C 5G6	(807) 475-1331
Sioux Lookout	Box 3000, Court House Building, Sioux Lookout P0V 2T0	(807) 737-2039
Southeastern	Bag Service 43, Old Troy Rd., Tweed K0K 3J0	(613) 478-3161
Southwestern	Box 5463, 659 Exeter Rd., London N6A 4L6	(519) 661-2773
Sudbury	2nd Floor, 159 Cedar St., Sudbury P3E 6A5	(705) 670-7327
Thunder Bay	Box 5000, 435 James St. S., Thunder Bay P7C 5G6	(807) 475-1331
Wawa	Box 530, Helen Mine Rd., Wawa P0S 1K0	(705) 856-4883

Mining Recorders' offices

Kenora	Box 5200, 808 Robertson St., Kenora P9N 3X9	(807) 468-2815
Larder Lake	4 Government Rd. E., Kirkland Lake P2N 1A2	(705) 567-9242
Patricia	Box 3000, Court House Building, Sioux Lookout P0V 2T0	(807) 737-2034
Timmins	60 Wilson Ave., Timmins P4N 2S7	(705) 360-8330
Red Lake	Box 324, Ontario Government Building, Red Lake P0V 2M0	(807) 727-3284
Sault Ste. Marie	Box 669, 875 Queen St. E., Sault Ste. Marie P6A 5N2	(807) 949-1231
Southern	Room M2–17, 900 Bay St., Toronto M7A 1C3	(416) 314-3782
Sudbury	2nd Floor, 159 Cedar St., Sudbury P3E 6A5	(705) 670-7319
Thunder Bay	Box 5000, 435 James St. S., Thunder Bay P7C 5G6	(807) 475-1311

Regional Specialist

Bancroft	Box 3000, Highway 28, Bancroft K0L 1C0	(613) 332-4875

Out-of-Print Maps

Maps that are out of print can be viewed at the Mines Library (address below) or the pertinent Resident Geologist's offices listed above.

Mines Library
Ontario Geological Survey
933 Ramsey Lake Rd.
Sudbury, Ontario
P3E 6B5
(705) 670–5615

New Maps

You can learn of the maps and reports released by the Ontario Geological Survey by receiving our ***Publications Release Notice***, available free of charge in either English or French. If you wish to be placed on the mailing list, please send your name, address and language preference to:

Publication Services Section
Ontario Geological Survey
933 Ramsey Lake Rd., 4th Floor
Sudbury, Ontario
P3E 6B5
(705) 670–5763

Other Useful Maps and Publications

The ***Rocks and Minerals Information Sources*** booklet lists other maps, indexes, general interest publications and periodicals, and free literature available from both the provincial and federal governments and from mineral development companies. Also listed are locations of our regional offices, mineral and lapidary dealers, and geoscience clubs. This brochure can be obtained free of charge from either the Geoscience Information Office or the Natural Resources Information Centre.

EXPLANATORY NOTES

To expedite publication, a limited editorial review has been performed. You may wish to verify critical information. The Ministry would appreciate notification of errors or ommissions. Please write to:

Publication Services Section
Ontario Geological Survey
933 Ramsey Lake Rd., 4th Floor
Sudbury, Ontario
P3E 6B5
(705) 670–5763

Index information for all published maps of the Ontario Geological Survey is stored in a Publications Data Base. The geographic outlines of all maps are stored in a geographic information system linked to the Publications Data Base.

The outline of each map generally represents the area of survey coverage. Surveys of specific geological targets are indicated separately from the map outlines. The outlines were determined from the geographic coordinates (latitude, longitude) printed on the maps. In some cases discrepancies are evident between these positions and the topographic base for the index map. These are mainly due to inaccuracies in earlier base maps.

The maps are based on the Lambert Conformal Conic Projection with standard parallels 49° N and 77° N, central meridian 92° W and grid origin 92° W, 0° N.

STOCK NO. 13 242

Ministry of Northern Development and Mines
Ontario

Mines and Minerals Division
Ontario Geological Survey

INDEX TO MAPS

GEOPHYSICAL SURVEYS 1950–1991

WEST-CENTRAL SHEET

Scale 1:1 000 000

25 0 25 50
kilometres

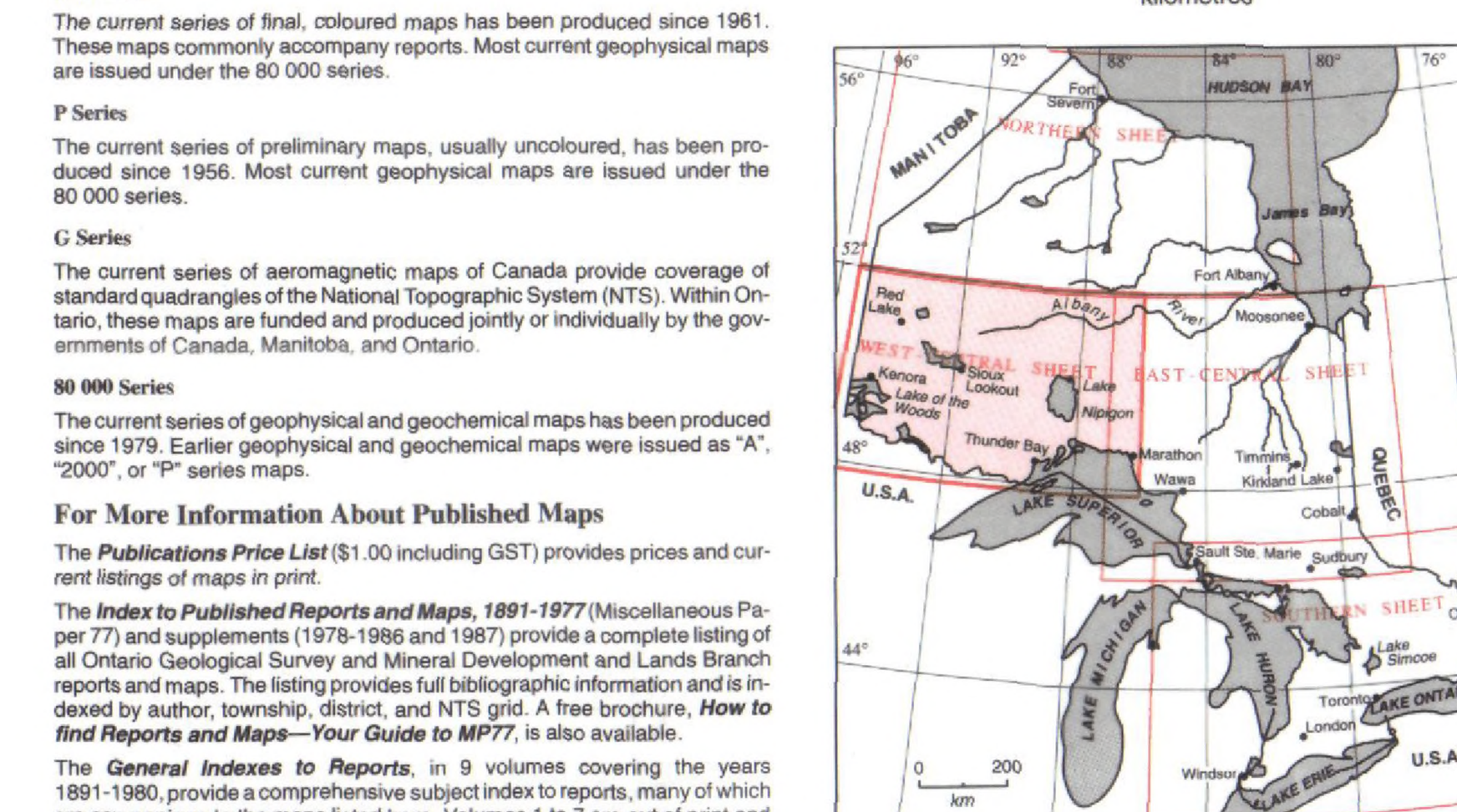

Key to Index Maps

©Queen's Printer for Ontario, 1993.

This map is published with the permission of V.G. Milne, Director, Ontario Geological Survey.

SYMBOLS

Outline of map–area — 2047, 2332, 2441

Position of map–area too small to outline — 2007

The different line weights are for the purpose of differentiation only and have no other significance.

Area of coverage of surveys of geological targets — WAWA

International boundary
Interprovincial boundary
District, County boundary
Geographic township boundary (surveyed, unsurveyed)
Railway
Multilane highway
King's highway
Secondary highway
Elevation (land, water) — 585m 184m

The positions of all boundaries and surveyed lines are approximate.

CREDITS

Compiled by staff of Publication and Cartographic Services, Ontario Geological Survey, 1988-1991.

Map outlines compiled by staff of Publication and Cartographic Services, Ontario Geological Survey, 1991.

Data base design, implementation, and integration with geographic information system were carried out under contract by PDM Information Technology Inc.

Project management, cartographic production and editing were carried out under contract by PDM Information Technology Inc.

Printed in Ontario, Canada

WHERE TO FIND IT

Maps in the index are grouped by geographic area, type of survey, and map scale.

Sheet	Front of map sheet	Back of map sheet
NORTHERN SHEET	MAGNETIC SURVEYS MEDIUM AND REGIONAL SCALES	GRAVITY AND SEISMIC SURVEYS; ELECTROMAGNETIC SURVEYS
WEST–CENTRAL SHEET	MAGNETIC SURVEYS DETAILED SCALE	ELECTROMAGNETIC SURVEYS
EAST–CENTRAL SHEET	MAGNETIC SURVEYS DETAILED SCALE	ELECTROMAGNETIC AND ELECTRICAL SURVEYS
SOUTHERN SHEET	MAGNETIC SURVEYS DETAILED SCALE	SPECTROMETER SURVEYS REGIONAL AND DETAILED SCALE

For the purpose of this index, map scales are categorized as follows:

Detailed	*1:25 000 or more detailed*
Medium	*approx. 1:25 000 to 1:100 000*
Regional	*approx. 1:100 000 or less detailed.*

CONVERSIONS

1 foot = 30.48 cm
1 mile = 1.609 km
1 chain = 66 feet
1 sq.mile = 2.590 km²
1 acre = 0.405 hectare
1 troy ounce = 31.1034768 g
1 troy ounce/short ton = 34.2857142 g/t or ppm
1 ppm = 1000 ppb = 1 g/t = 0.001% ≅ 0.029 troy ounce/short ton

Common Map Scales

1:9600	1 inch to 800 feet
1:15 840	1 inch to 1/4 mile
1:20 000	1 cm to 200 m
1:31 680	1 inch to 1/2 mile
1:50 000	1 cm to 500 m
1:63 360	1 inch to 1 mile
1:100 000	1 cm to 1 km
1:250 000	1 cm to 2.5 km
1:1 584 000	1 inch to 25 miles

HOW TO REACH US

The Ministry of Northern Development and Mines, Mines and Minerals Division, has a free publication to help you. The brochure ***Call on Us!*** is a directory of the Division's offices. When you have a specific question that needs answering, you are encouraged to contact the relevant office directly. Contact the Natural Resources Information Centre to obtain this brochure.

For more information, contact the nearest Resident Geologist's office or the Geoscience Information Office (address above).

The Ontario Geological Survey will be joining the rest of the Ministry of Northern Development and Mines in Sudbury, effective July 2, 1992. Our main publication sales outlet will be located in the new Mines and Minerals Research Centre on the Laurentian University Campus. Report and map sales in the Toronto area will be handled by the Ministry's Mines and Minerals Information Centre, to be located on the 2nd floor of the Macdonald Block at 900 Bay Street (corner of Bay and Wellesley Streets). Clients will receive advance notice of these moves through our *Publications Release Notice* and the press.

80 000 Series

Map No.	Topic	Scale	Date	Description	Notes
80458	AEM_MAGT	1:20 000	1980	Manitou–Stormy lks. area: 52 F/7,10	AM CO FL ON OP
80459	AEM_MAGT	1:20 000	1980	Manitou–Stormy lks. area: 52 F/7,10 (2 maps)	AM CO FL ON OP
80460	AEM_MAGT	1:20 000	1980	Manitou–Stormy lks. area: 52 F/7,8,9,10	AM CO FL ON OP
80461	AEM_MAGT	1:20 000	1980	Manitou–Stormy lks. area: 52 F/8,9 (2 maps)	AM CO FL ON OP
80462	AEM_MAGT	1:20 000	1980	Manitou–Stormy lks. area: 52 F/8,9 (2 maps)	AM CO FL ON OP
80463	AEM_MAGT	1:20 000	1980	Manitou–Stormy lks. area: 52 F/7	AM CO FL ON OP
80464	AEM_MAGT	1:20 000	1980	Manitou–Stormy lks. area: 52 F/7	AM CO FL ON OP
80465	AEM_MAGT	1:20 000	1980	Manitou–Stormy lks. area: 52 F/7 (2 maps)	AM CO FL ON OP
80466	AEM_MAGT	1:20 000	1980	Manitou–Stormy lks. area: 52 F/7,8 (2 maps)	AM CO FL ON OP
80467	AEM_MAGT	1:20 000	1980	Manitou–Stormy lks. area: 52 F/8 (2 maps)	AM CO FL ON OP
80468	AEM_MAGT	1:20 000	1980	Manitou–Stormy lks. area: 52 F/8	AM CO FL ON OP
80469	AEM_MAGT	1:20 000	1980	Manitou–Stormy lks. area: 52 F/8	AM CO FL ON OP
80470	AEM_MAGT	1:20 000	1980	Manitou–Stormy lks. area: 52 F/7	AM CO FL ON OP
80471	AEM_MAGT	1:20 000	1980	Manitou–Stormy lks. area: 52 F/7	AM CO FL ON OP
80472	AEM_MAGT	1:20 000	1980	Manitou–Stormy lks. area: 52 F/7 (2 maps)	AM CO FL ON OP
80473	AEM_MAGT	1:20 000	1980	Manitou–Stormy lks. area: 52 F/7,8 (2 maps)	AM CO FL ON OP
80474	AEM_MAGT	1:20 000	1980	Manitou–Stormy lks. area: 52 F/8	AM CO FL ON OP
80475	AEM_MAGT	1:20 000	1980	Manitou–Stormy lks. area: 52 F/8	AM CO FL ON OP
80476	AEM_MAGT	1:20 000	1980	Manitou–Stormy lks. area: 52 F/8	AM CO FL ON OP
80477	AEM_MAGT	1:20 000	1980	Manitou–Stormy lks. area: 52 F/2,7	AM CO FL ON OP
80478	AEM_MAGT	1:20 000	1980	Manitou–Stormy lks. area: 52 F/2,7	AM CO FL ON OP
80479	AEM_MAGT	1:20 000	1980	Manitou–Stormy lks. area: 52 F/2,7	AM CO FL ON OP
80488	AEM_MAGT	1:20 000	1980	Caribou L. area: 52 I/10,11	AM CO FL ON OP
80489	AEM_MAGT	1:20 000	1980	Caribou L. area: 52 I/10,11	AM CO FL ON OP
80490	AEM_MAGT	1:20 000	1980	Caribou L. area: 52 I/10	AM CO FL ON OP
80491	AEM_MAGT	1:20 000	1980	Caribou L. area: 52 I/6,7,10,11	AM CO FL ON OP
80492	AEM_MAGT	1:20 000	1980	Caribou L. area: 52 I/6,7,10,11	AM CO FL ON OP
80493	AEM_MAGT	1:20 000	1980	Caribou L. area: 52 I/7,10	AM CO FL ON OP
80494	AEM_MAGT	1:20 000	1980	Caribou L. area: 52 I/7,8,9,10	AM CO FL ON OP
80495	AEM_MAGT	1:20 000	1980	Atikokan–Mine Centre area, W part: 52 C/11	AM CO FL ON OP
80496	AEM_MAGT	1:20 000	1980	Atikokan–Mine Centre area, W part: 52 C/11,14	AM CO FL ON OP
80497	AEM_MAGT	1:20 000	1980	Atikokan–Mine Centre area, W part: 52 C/11	AM CO FL ON OP
80498	AEM_MAGT	1:20 000	1980	Atikokan–Mine Centre area, W part: 52 C/10,11,14,15	AM CO FL ON OP
80499	AEM_MAGT	1:20 000	1980	Atikokan–Mine Centre area, W part: 52 C/10,11	AM CO FL ON OP
80500	AEM_MAGT	1:20 000	1980	Atikokan–Mine Centre area, W part: 52 C/10,15	AM CO FL ON OP
80501	AEM_MAGT	1:20 000	1980	Atikokan–Mine Centre area, W part: 52 C/10	AM CO FL ON OP
80502	AEM_MAGT	1:20 000	1980	Atikokan–Mine Centre area, W part: 52 C/10,15	AM CO FL ON OP
80503	AEM_MAGT	1:20 000	1980	Atikokan–Mine Centre area, W part: 52 C/10	AM CO FL ON OP
80504	AEM_MAGT	1:20 000	1980	Atikokan–Mine Centre area, W part: 52 C/9,10,15,16	AM CO FL ON OP
80505	AEM_MAGT	1:20 000	1980	Atikokan–Mine Centre area, W part: 52 C/9,10	AM CO FL ON OP
80506	AEM_MAGT	1:20 000	1980	Atikokan–Mine Centre area, W part: 52 C/9,16	AM CO FL ON OP
80507	AEM_MAGT	1:20 000	1980	Atikokan–Mine Centre area, W part: 52 C/9,16	AM CO FL ON OP
80508	AEM_MAGT	1:20 000	1980	Atikokan–Mine Centre area, W part: 52 C/16	AM CO FL ON OP
80509	AEM_MAGT	1:20 000	1980	Atikokan–Mine Centre area, W part: 52 C/9,16	AM CO FL ON OP
80510	AEM_MAGT	1:20 000	1980	Atikokan–Mine Centre area, W part: 52 B/13, C/16	AM CO FL ON OP
80511	AEM_MAGT	1:20 000	1980	Atikokan–Mine Centre area, W part: 52 B/12,13, C/9,16	AM CO FL ON OP
80512	AEM_MAGT	1:20 000	1980	Atikokan–Mine Centre area, W part: 52 B/12,13	AM CO FL ON OP
80513	AEM_MAGT	1:20 000	1980	Atikokan–Mine Centre area, E part: 52 B/13,14, G/3	AM CO FL ON OP
80514	AEM_MAGT	1:20 000	1980	Atikokan–Mine Centre area, E part: 52 B/13	AM CO FL ON OP
80515	AEM_MAGT	1:20 000	1980	Atikokan–Mine Centre area, E part: 52 B/12,13	AM CO FL ON OP
80516	AEM_MAGT	1:20 000	1980	Atikokan–Mine Centre area, E part: 52 B/12,13	AM CO FL ON OP
80517	AEM_MAGT	1:20 000	1980	Atikokan–Mine Centre area, E part: 52 B/11,12,13,14	AM CO FL ON OP
80518	AEM_MAGT	1:20 000	1980	Atikokan–Mine Centre area, E part: 52 B/11,12,13,14	AM CO FL ON OP
80519	AEM_MAGT	1:20 000	1980	Atikokan–Mine Centre area, E part: 52 B/11,14	AM CO FL ON OP
80520	AEM_MAGT	1:20 000	1980	Atikokan–Mine Centre area, E part: 52 B/11,14	AM CO FL ON OP
80521	AEM_MAGT	1:20 000	1980	Atikokan–Mine Centre area, E part: 52 B/11,14	AM CO FL ON OP
80522	AEM_MAGT	1:20 000	1980	Atikokan–Mine Centre area, E part: 52 B/14,15	AM CO FL ON OP
80523	AEM_MAGT	1:20 000	1980	Atikokan–Mine Centre area, E part: 52 B/10,11,14,15	AM CO FL ON OP
80524	AEM_MAGT	1:20 000	1980	Atikokan–Mine Centre area, E part: 52 B/15	AM CO FL ON OP
80525	AEM_MAGT	1:20 000	1980	Atikokan–Mine Centre area, E part: 52 B/15,16	AM CO FL ON OP
80526	AEM_MAGT	1:20 000	1980	Atikokan–Mine Centre area, E part: 52 B/16	AM CO FL ON OP
80527	AEM_MAGT	1:20 000	1980	Atikokan–Mine Centre area, E part: 52 B/16	AM CO FL ON OP
80528	AEM_MAGT	1:20 000	1980	Atikokan–Mine Centre area, E part: 52 G/3	AM CO FL ON OP
80529	AEM_MAGT	1:20 000	1980	Atikokan–Mine Centre area, E part: 52 G/2,3	AM CO FL ON OP
80530	AEM_MAGT	1:20 000	1980	Atikokan–Mine Centre area, E part: 52 G/3	AM CO FL ON OP
80531	AEM_MAGT	1:20 000	1980	Atikokan–Mine Centre area, E part: 52 G/3	AM CO FL ON OP
80532	AEM_MAGT	1:20 000	1980	Atikokan–Mine Centre area, E part: 52 G/2,3	AM CO FL ON OP
80533	AEM_MAGT	1:20 000	1980	Atikokan–Mine Centre area, E part: 52 G/2	AM CO FL ON OP
80534	AEM_MAGT	1:20 000	1980	Atikokan–Mine Centre area, E part: 52 G/2	AM CO FL ON OP
80535	AEM_MAGT	1:20 000	1980	Atikokan–Mine Centre area, E part: 52 G/1,2	AM CO FL ON OP
80553	AEM_MAGT	1:20 000	1982	Sioux Lookout area: 52 J/4	AM CO FL ON OP
80554	AEM_MAGT	1:20 000	1982	Sioux Lookout area: 52 J/3,4	AM CO FL ON OP
80555	AEM_MAGT	1:20 000	1982	Sioux Lookout area: 52 K/1	AM CO FL ON OP
80556	AEM_MAGT	1:20 000	1982	Sioux Lookout area: 52 J/4, K/1	AM CO FL ON OP
80557	AEM_MAGT	1:20 000	1982	Sioux Lookout area: 52 J/4	AM CO FL ON OP
80558	AEM_MAGT	1:20 000	1982	Sioux Lookout area: 52 J/4	AM CO FL ON OP
80559	AEM_MAGT	1:20 000	1982	Sioux Lookout area: 52 J/3,4	AM CO FL ON OP
80560	AEM_MAGT	1:20 000	1982	Sioux Lookout area: 52 F/16	AM CO FL ON OP
80561	AEM_MAGT	1:20 000	1982	Sioux Lookout area: 52 F/16, G/13	AM CO FL ON OP
80562	AEM_MAGT	1:20 000	1982	Sioux Lookout area: 52 G/13	AM CO FL ON OP
80563	AEM_MAGT	1:20 000	1982	Sioux Lookout area: 52 G/13	AM CO FL ON OP
80564	AEM_MAGT	1:20 000	1982	Sioux Lookout area: 52 G/13,14	AM CO FL ON OP
80565	AEM_MAGT	1:20 000	1982	Sioux Lookout area: 52 G/14	AM CO FL ON OP
80566	AEM_MAGT	1:20 000	1982	Sioux Lookout area: 52 F/16	AM CO FL ON OP
80567	AEM_MAGT	1:20 000	1982	Sioux Lookout area: 52 F/16, G/13	AM CO FL ON OP
80568	AEM_MAGT	1:20 000	1982	Sioux Lookout area: 52 G/13	AM CO FL ON OP
80569	AEM_MAGT	1:20 000	1982	Sioux Lookout area: 52 G/13	AM CO FL ON OP
80570	AEM_MAGT	1:20 000	1982	Sioux Lookout area: 52 G/13,14	AM CO FL ON OP
80571	AEM_MAGT	1:20 000	1982	Sioux Lookout area: 52 G/14	AM CO FL ON OP
80894	AEM_MAGT	1:20 000	1986	Pickle L. area, area "A": 52 O/5,6,11,12	AM CO DF FL ON
80895	AEM_MAGT	1:20 000	1986	Pickle L. area, area "A": 52 O/6,11	AM CO DF FL ON
80896	AEM_MAGT	1:20 000	1986	Pickle L. area, area "A": 52 O/5,6	AM CO DF FL ON
80897	AEM_MAGT	1:20 000	1986	Pickle L. area, area "A": 52 O/6	AM CO DF FL ON
80898	AEM_MAGT	1:20 000	1986	Pickle L. area, area "A": 52 O/6	AM CO DF FL ON
80899	AEM_MAGT	1:20 000	1986	Pickle L. area, area "A": 52 O/6	AM CO DF FL ON
80900	AEM_MAGT	1:20 000	1986	Pickle L. area, area "A": 52 O/6	AM CO DF FL ON
80901	AEM_MAGT	1:20 000	1986	Pickle L. area, area "A": 52 O/6	AM CO DF FL ON
80902	AEM_MAGT	1:20 000	1986	Pickle L. area, area "A": 52 O/7	AM CO DF FL ON
80903	AEM_MAGT	1:20 000	1986	Pickle L. area, areas "A" and "B": 52 O/3	AM CO DF FL ON
80904	AEM_MAGT	1:20 000	1986	Pickle L. area, areas "A" and "C": 52 O/3	AM CO DF FL ON
80905	AEM_MAGT	1:20 000	1986	Pickle L. area, area "A": 52 O/3	AM CO DF FL ON
80906	AEM_MAGT	1:20 000	1986	Pickle L. area, area "B": 52 O/3,4	AM CO DF FL ON
80907	AEM_MAGT	1:20 000	1986	Pickle L. area, area "B": 52 O/3	AM CO DF FL ON
80908	AEM_MAGT	1:20 000	1986	Pickle L. area, area "B": 52 O/3,4	AM CO DF FL ON
80909	AEM_MAGT	1:20 000	1986	Pickle L. area, areas "C" and "D": 52 O/7,8	AM CO DF FL ON
80910	AEM_MAGT	1:20 000	1986	Pickle L. area, areas "C" and "D": 52 O/7,8	AM CO DF FL ON
80911	AEM_MAGT	1:20 000	1986	Pickle L. area, areas "C" and "D": 52 O/8	AM CO DF FL ON
80912	AEM_MAGT	1:20 000	1986	Pickle L. area, areas "C" and "D": 52 O/8	AM CO DF FL ON
80913	AEM_MAGT	1:20 000	1986	Pickle L. area, area "C": 52 O/7	AM CO DF FL ON
80914	AEM_MAGT	1:20 000	1986	Pickle L. area, area "C": 52 O/7	AM CO DF FL ON
80915	AEM_MAGT	1:20 000	1986	Pickle L. area, area "C": 52 O/7,8	AM CO DF FL ON
80916	AEM_MAGT	1:20 000	1986	Pickle L. area, area "C": 52 O/1,8	AM CO DF FL ON
80917	AEM_MAGT	1:20 000	1986	Pickle L. area, areas "C" and "E": 52 O/8	AM CO DF FL ON
80918	AEM_MAGT	1:20 000	1986	Pickle L. area, areas "C" and "E": 52 O/8	AM CO DF FL ON
80919	AEM_MAGT	1:20 000	1986	Pickle L. area, area "C": 52 O/2	AM CO DF FL ON
80920	AEM_MAGT	1:20 000	1986	Pickle L. area, area "C": 52 O/2	AM CO DF FL ON
80921	AEM_MAGT	1:20 000	1986	Pickle L. area, area "C": 52 O/2	AM CO DF FL ON

80 000 Series continued

Map No.	Topic	Scale	Date	Description	Notes
80922	AEM_MAGT	1:20 000	1986	Pickle L. area, area "C": 52 O/1,2	AM CO DF FL ON
80923	AEM_MAGT	1:20 000	1986	Pickle L. area, area "D": 52 P/12,13	AM CO DF FL ON
80924	AEM_MAGT	1:20 000	1986	Pickle L. area, area "D": 52 O/9	AM CO DF FL ON
80925	AEM_MAGT	1:20 000	1986	Pickle L. area, area "D": 52 P/12	AM CO DF FL ON
80926	AEM_MAGT	1:20 000	1986	Pickle L. area, area "D": 52 O/9	AM CO DF FL ON
80927	AEM_MAGT	1:20 000	1986	Pickle L. area, area "D": 52 O/9	AM CO DF FL ON
80928	AEM_MAGT	1:20 000	1986	Pickle L. area, area "D": 52 P/12	AM CO DF FL ON
80929	AEM_MAGT	1:20 000	1986	Pickle L. area, area "D": 52 O/7,8,9,10	AM CO DF FL ON
80930	AEM_MAGT	1:20 000	1986	Pickle L. area, area "D": 52 O/8,9	AM CO DF FL ON
80931	AEM_MAGT	1:20 000	1986	Pickle L. area, area "D": 52 O/8,9	AM CO DF FL ON
80932	AEM_MAGT	1:20 000	1986	Pickle L. area, area "D": 52 O/8,9	AM CO DF FL ON
80933	AEM_MAGT	1:20 000	1986	Pickle L. area, area "D": 52 P/5,12	AM CO DF FL ON
80934	AEM_MAGT	1:20 000	1986	Pickle L. area, area "D": 52 O/8	AM CO DF FL ON
80935	AEM_MAGT	1:20 000	1986	Pickle L. area, area "E": 52 O/1	AM CO DF FL ON
80936	AEM_MAGT	1:20 000	1986	Pickle L. area, areas "E" and "F": 52 O/1	AM CO DF FL ON
80937	AEM_MAGT	1:20 000	1986	Pickle L. area, areas "E" and "F": 52 O/1	AM CO DF FL ON
80938	AEM_MAGT	1:20 000	1986	Pickle L. area, area "F": 52 O/1	AM CO DF FL ON
80939	AEM_MAGT	1:20 000	1986	Pickle L. area, area "F": 52 P/4	AM CO DF FL ON
80940	AEM_MAGT	1:20 000	1986	Pickle L. area, area "F": 52 P/4	AM CO DF FL ON
80941	AEM_MAGT	1:20 000	1986	Pickle L. area, area "F": 52 P/4	AM CO DF FL ON
80942	AEM_MAGT	1:20 000	1986	Pickle L. area, area "F": 52 P/3,4	AM CO DF FL ON
80943	AEM_MAGT	1:20 000	1986	Pickle L. area, area "F": 52 J/16; O/1	AM CO DF FL ON
80944	AEM_MAGT	1:20 000	1986	Pickle L. area, area "F": 52 J/16; O/1	AM CO DF FL ON
80945	AEM_MAGT	1:20 000	1986	Pickle L. area, area "F": 52 J/16; O/1	AM CO DF FL ON
80946	AEM_MAGT	1:20 000	1986	Pickle L. area, area "F": 52 I/13; P/4	AM CO DF FL ON
80947	AEM_MAGT	1:20 000	1986	Pickle L. area, area "F": 52 I/13; P/4	AM CO DF FL ON
80948	AEM_MAGT	1:20 000	1986	Pickle L. area, area "F": 52 P/4	AM CO DF FL ON
80949	AEM_MAGT	1:20 000	1986	Pickle L. area, area "F": 52 P/3,4	AM CO DF FL ON
80950	AEM_MAGT	1:20 000	1986	Pickle L. area, area "F": 52 J/13	AM CO DF FL ON
80951	AEM_MAGT	1:20 000	1986	Pickle L. area, area "F": 52 J/13	AM CO DF FL ON
80952	AEM_MAGT	1:20 000	1986	Pickle L. area, area "F": 52 J/13	AM CO DF FL ON
80953	AEM_MAGT	1:20 000	1987	Dryden area: parts of McIlraith, Breithaupt tps. and areas N	AM CO DF FL ON
80954	AEM_MAGT	1:20 000	1987	Dryden area: parts of McIlraith, Lomond tps. and areas N	AM CO DF FL ON
80955	AEM_MAGT	1:20 000	1987	Dryden area: parts of Drope and Webb tps.	AM CO DF FL ON
80956	AEM_MAGT	1:20 000	1987	Dryden area: parts of Webb and Echo tps.	AM CO DF FL ON
80957	AEM_MAGT	1:20 000	1987	Dryden area: parts of Pickerel and Echo tps.	AM CO DF FL ON
80958	AEM_MAGT	1:20 000	1987	Dryden area: parts of Brownridge, Drope and Stokes tps.	AM CO DF FL ON
80959	AEM_MAGT	1:20 000	1987	Dryden area: parts of Brownridge, Webb and Laval tps.	AM CO DF FL ON
80960	AEM_MAGT	1:20 000	1987	Dryden area: parts of McAree, Echo, Laval and Webb tps.	AM CO DF FL ON
80961	AEM_MAGT	1:20 000	1987	Dryden area: parts of Pickerel, McAree, Echo and 52 K/1 area	AM CO DF FL ON
80962	AEM_MAGT	1:20 000	1987	Dryden area: part of Dryden and adjacent tps. west	AM CO DF FL ON
80963	AEM_MAGT	1:20 000	1987	Dryden area: part of Dryden and adjacent tps. east	AM CO DF FL ON
80964	AEM_MAGT	1:20 000	1987	Dryden area: parts of Brownridge and Zealand tps.	AM CO DF FL ON
80965	AEM_MAGT	1:20 000	1987	Dryden area: parts of Hartman, Laval tps. and adjacent area to W	AM CO DF FL ON
80966	AEM_MAGT	1:20 000	1987	Dryden area: parts of Hartman, McAree, MacFie, Laval tps.	AM CO DF FL ON
80967	AEM_MAGT	1:20 000	1987	Dryden area: parts of MacFie and McAree tps. and 52 K/1 area	AM CO DF FL ON
80968	AEM_MAGT	1:20 000	1987	Dryden area: parts of Machin Inc. Tp. and west Eagle L. area	AM CO DF FL ON
80969	AEM_MAGT	1:20 000	1987	Dryden area: parts of Machin Inc. Tp. and central Eagle L. area	AM CO DF FL ON
80970	AEM_MAGT	1:20 000	1987	Dryden area: parts of Aubrey Tp., IR 27 and NE Eagle L. area	AM CO DF FL ON
80971	AEM_MAGT	1:20 000	1987	Dryden area: parts of van Horne and Aubrey tps. and areas S	AM CO DF FL ON
80972	AEM_MAGT	1:20 000	1987	Dryden area: parts of van Horne Tp. and Contact B. area	AM CO DF FL ON
80973	AEM_MAGT	1:20 000	1987	Dryden area: part of Daunais B. area, Wabigoon L.	AM CO DF FL ON
80974	AEM_MAGT	1:20 000	1987	Dryden area: part of Southworth Tp. (80975 is same sheet)	AM CO DF FL ON
80975	AEM_MAGT	1:20 000	1987	Dryden area: part of Hartman Tp. (80974 is same sheet)	AM CO DF FL ON
80976	AEM_MAGT	1:20 000	1987	Dryden area: parts of MacFie, Avery, Hartman, and Southworth tps.	AM CO DF FL ON
80977	AEM_MAGT	1:20 000	1987	Dryden area: parts of MacFie, Avery tps. and areas east	AM CO DF FL ON
80978	AEM_MAGT	1:20 000	1987	Dryden area: part of 52 F/12	AM CO DF FL ON
80979	AEM_MAGT	1:20 000	1987	Dryden area: parts of 52 F/11,12 (Hawkcliffe L. area)	AM CO DF FL ON
80980	AEM_MAGT	1:20 000	1987	Dryden area: part of 52 F/11 (Mulcahy L. area)	AM CO DF FL ON
80981	AEM_MAGT	1:20 000	1987	Dryden area: part of 52 F/11 (Meridian B., Eagle L. area)	AM CO DF FL ON
80982	AEM_MAGT	1:20 000	1987	Dryden area: part of 52 F/11 (Bear Narrows, Eagle L. area)	AM CO DF FL ON
80983	AEM_MAGT	1:20 000	1987	Dryden area: part of 52 F/10 (Pickerel–Burr lks. area)	AM CO DF FL ON
80984	AEM_MAGT	1:20 000	1987	Dryden area: part of 52 F/10 (Dore L. area)	AM CO DF FL ON
80985	AEM_MAGT	1:20 000	1987	Dryden area: Stanawan B. area, (overlaps 80986)	AM CO DF FL ON
80986	AEM_MAGT	1:20 000	1987	Dryden area: Stanawan B. area, (overlaps 80985)	AM CO DF FL ON
80987	AEM_MAGT	1:20 000	1987	Dryden area: Kagiwiosa B. area, (80988 is same sheet)	AM CO DF FL ON
80988	AEM_MAGT	1:20 000	1987	Dryden area: part of Satterly Tp. (80987 is same sheet)	AM CO DF FL ON
80989	AEM_MAGT	1:20 000	1987	Dryden area: parts of Melgund, Avery, and adjacent area W	AM CO DF FL ON
80990	AEM_MAGT	1:20 000	1987	Dryden area: parts of Revell, Melgund, Avery tps.	AM CO DF FL ON
80991	AEM_MAGT	1:20 000	1987	Dryden area: parts of Hyndman, Revell tps. and areas N	AM CO DF FL ON
80992	AEM_MAGT	1:20 000	1987	Dryden area: parts of 52 F/5,12 (Warclub L. area)	AM CO DF FL ON
80993	AEM_MAGT	1:20 000	1987	Dryden area: parts of 52 F/5,12 (Populus L. area)	AM CO DF FL ON
80994	AEM_MAGT	1:20 000	1987	Dryden area: parts of 52 F/11,12	AM CO DF FL ON
80995	AEM_MAGT	1:20 000	1987	Dryden area: part of 52 F/6,11 (Pelliam L. area)	AM CO DF FL ON
80996	AEM_MAGT	1:20 000	1987	Dryden area: parts of Hodgson, Hyndman tps. and areas W	AM CO DF FL ON
80997	AEM_MAGT	1:20 000	1987	Dryden area: parts of Hodgson, Isley tps. and areas N	AM CO DF FL ON
80998	AEM_MAGT	1:20 000	1987	Dryden area: part of 52 F/5 (Hope L. area)	AM CO DF FL ON
80999	AEM_MAGT	1:20 000	1987	Dryden area: part of 52 F/5 (Shoulder L., Atikwa L area)	AM CO DF FL ON
81000	AEM_MAGT	1:20 000	1987	Dryden area: part of 52 F/8 (Revell L. area)	AM CO DF FL ON
81001	AEM_MAGT	1:20 000	1987	Dryden area: part of 52 F/5 (Caviar L. area)	AM CO DF FL ON
81002	AEM_MAGT	1:20 000	1987	Dryden area: part of 52 F/5 (western Rowan L. area)	AM CO DF FL ON
81259	AEM_MAGT	1:20 000	1989	Tashota–Geraldton–Longlac area: parts of 52 I/7,8,9, 10 (Pikitigushi R. area)	AM CO DF FL ON
81260	AEM_MAGT	1:20 000	1989	Tashota–Geraldton–Longlac area: parts of 52 I/8,9 (Zigzag L. area)	AM CO DF FL ON
81261	AEM_MAGT	1:20 000	1989	Tashota–Geraldton–Longlac area: parts of 52 I/8,9 (Ottertail R. headwaters)	AM CO DF FL ON
81262	AEM_MAGT	1:20 000	1989	Tashota–Geraldton–Longlac area: parts of 42 L/5,12; 52 I/8,9 (Kapikotongwa R. headwaters area)	AM CO DF FL ON
81263	AEM_MAGT	1:20 000	1989	Tashota–Geraldton–Longlac area: parts of 42 E/12; L/5 (Faubert L. area)	AM CO DF FL ON
81264	AEM_MAGT	1:20 000	1989	Tashota–Geraldton–Longlac area: parts of 42 L/5,12 (Summit L. area)	AM CO DF FL ON
81265	AEM_MAGT	1:20 000	1989	Tashota–Geraldton–Longlac area: parts of 42 L/5,12 (Marshall L. area W)	AM CO DF FL ON
81266	AEM_MAGT	1:20 000	1989	Tashota–Geraldton–Longlac area: parts of 42 L/5,6, 11,12 (Marshall L. area E)	AM CO DF FL ON
81267	AEM_MAGT	1:20 000	1989	Tashota–Geraldton–Longlac area: parts of 42 L/6,11 (Kawashkagama R. area)	AM CO DF FL ON
81268	AEM_MAGT	1:20 000	1989	Tashota–Geraldton–Longlac area: parts of 42 L/6,11 (O'Sullivan L. area)	AM CO DF FL ON
81269	AEM_MAGT	1:20 000	1989	Tashota–Geraldton–Longlac area: parts of 42 L/6,7, 10,11 (O'Sullivan L. area)	AM CO DF FL ON
81270	AEM_MAGT	1:20 000	1989	Tashota–Geraldton–Longlac area: parts of 42 L/7,10 (Muriel L. area)	AM CO DF FL ON
81271	AEM_MAGT	1:20 000	1989	Tashota–Geraldton–Longlac area: parts of 42 L/7,10 (Felsen L. area)	AM CO DF FL ON
81272	AEM_MAGT	1:20 000	1989	Tashota–Geraldton–Longlac area: parts of 52 I/7,8	AM CO DF FL ON
81273	AEM_MAGT	1:20 000	1989	Tashota–Geraldton–Longlac area: parts of 52 I/8	AM CO DF FL ON
81274	AEM_MAGT	1:20 000	1989	Tashota–Geraldton–Longlac area: parts of 52 I/8	AM CO DF FL ON
81275	AEM_MAGT	1:20 000	1989	Tashota–Geraldton–Longlac area: parts of 42 L/5; 52 I/8	AM CO DF FL ON
81276	AEM_MAGT	1:20 000	1989	Tashota–Geraldton–Longlac area: parts of 42 L/5	AM CO DF FL ON
81277	AEM_MAGT	1:20 000	1989	Tashota–Geraldton–Longlac area: parts of 42 L/5	AM CO DF FL ON
81278	AEM_MAGT	1:20 000	1989	Tashota–Geraldton–Longlac area: part of Gzowski Tp. and areas W and N	AM CO DF FL ON
81279	AEM_MAGT	1:20 000	1989	Tashota–Geraldton–Longlac area: part of Gzowski Tp. and area N	AM CO DF FL ON
81280	AEM_MAGT	1:20 000	1989	Tashota–Geraldton–Longlac area: part of kowkash Tp. and area N	AM CO DF FL ON
81281	AEM_MAGT	1:20 000	1989	Tashota–Geraldton–Longlac area: parts of Kowkash and Rupert tps. and area N	AM CO DF FL ON
81282	AEM_MAGT	1:20 000	1989	Tashota–Geraldton–Longlac area: part of Rupert Tp. and area N	AM CO DF FL ON
81283	AEM_MAGT	1:20 000	1989	Tashota–Geraldton–Longlac area: parts of 42 L/4,5 (Tashota L. area)	AM CO DF FL ON
81284	AEM_MAGT	1:20 000	1989	Tashota–Geraldton–Longlac area: parts of Gzowski and Oboshkegan tps.	AM CO DF FL ON
81285	AEM_MAGT	1:20 000	1989	Tashota–Geraldton–Longlac area: parts of Gzowski and Oboshkegan tps.	AM CO DF FL ON
81286	AEM_MAGT	1:20 000	1989	Tashota–Geraldton–Longlac area: parts of Kowkash and Suni tps.	AM CO DF FL ON
81287	AEM_MAGT	1:20 000	1989	Tashota–Geraldton–Longlac area: parts of Kowkash, Rupert, Suni, Danford tps.	AM CO DF FL ON
81288	AEM_MAGT	1:20 000	1989	Tashota–Geraldton–Longlac area: parts of Danford and Rupert tps.	AM CO DF FL ON

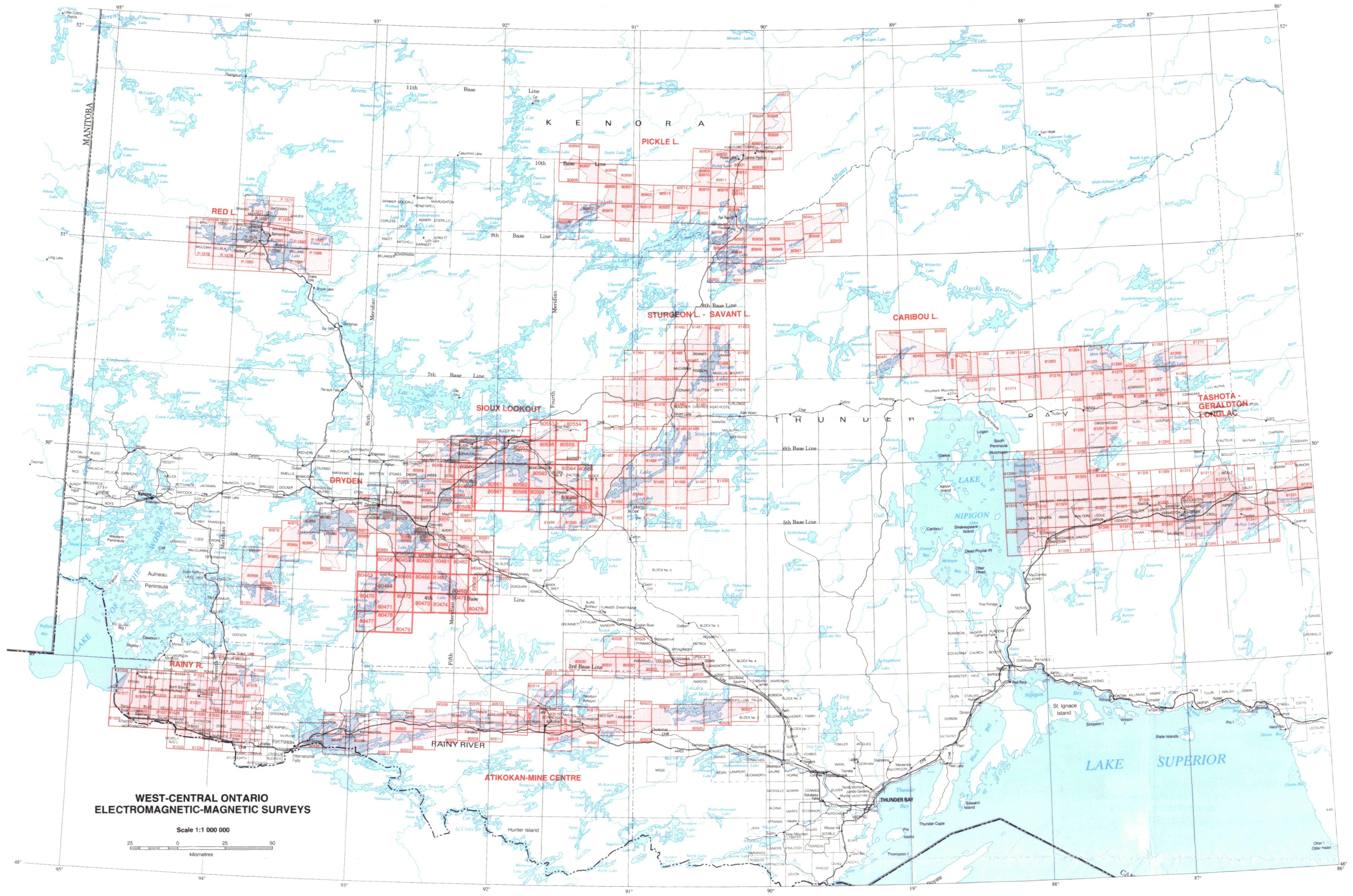

80 000 Series continued

Map No.	Topic	Scale	Date	Description	Notes
81289	AEM_MAGT	1:20 000	1989	Tashota–Geraldton–Longlac area: part of 42 L/4	AM CO DF FL ON
81290	AEM_MAGT	1:20 000	1989	Tashota–Geraldton–Longlac area: part of 42 L/4 (Metcalfe Cr. area)	AM CO DF FL ON
81291	AEM_MAGT	1:20 000	1989	Tashota–Geraldton–Longlac area: part of Oboshkegan Tp. and area S	AM CO DF FL ON
81292	AEM_MAGT	1:20 000	1989	Tashota–Geraldton–Longlac area: part of Oboshkegan Tp. and area S	AM CO DF FL ON
81293	AEM_MAGT	1:20 000	1989	Tashota–Geraldton–Longlac area: part of Suni Tp.	AM CO DF FL ON
81294	AEM_MAGT	1:20 000	1989	Tashota–Geraldton–Longlac area: parts of Danford and Suni tps.	AM CO DF FL ON
81295	AEM_MAGT	1:20 000	1989	Tashota–Geraldton–Longlac area: part of Danford Tp.	AM CO DF FL ON
81296	AEM_MAGT	1:20 000	1989	Tashota–Geraldton–Longlac area: parts of 52 H/16; I/1 (Humboldt B. area)	AM CO DF FL ON
81297	AEM_MAGT	1:20 000	1989	Tashota–Geraldton–Longlac area: parts of 52 I/1, H/16; 42 L/4, E/13	AM CO DF FL ON
81298	AEM_MAGT	1:20 000	1989	Tashota–Geraldton–Longlac area: parts of 42 L/4; E/13 (Onaman R. area)	AM CO DF FL ON
81299	AEM_MAGT	1:20 000	1989	Tashota–Geraldton–Longlac area: pts of 42 L/4; E/13 (Conglomerate L. area)	AM CO DF FL ON
81300	AEM_MAGT	1:20 000	1989	Tashota–Geraldton–Longlac area: pts of 42 L/4; E/13 (Onaman L. area)	AM CO DF FL ON
81301	AEM_MAGT	1:20 000	1989	Tashota–Geraldton–Longlac area: pts of 42 L/3; E/14	AM CO DF FL ON
81302	AEM_MAGT	1:20 000	1989	Tashota–Geraldton–Longlac area: part of 52 H/16 (East B. area)	AM CO DF FL ON
81303	AEM_MAGT	1:20 000	1989	Tashota–Geraldton–Longlac area: parts of Barbara and Meader tps. and area N	AM CO DF FL ON
81304	AEM_MAGT	1:20 000	1989	Tashota–Geraldton–Longlac area: parts of Meader and Pifher tps. and area N	AM CO DF FL ON
81305	AEM_MAGT	1:20 000	1989	Tashota–Geraldton–Longlac area: parts of Pifher and Elmhirst tps. and area N	AM CO DF FL ON
81306	AEM_MAGT	1:20 000	1989	Tashota–Geraldton–Longlac area: part of Rickaby Tp. and area N	AM CO DF FL ON
81307	AEM_MAGT	1:20 000	1989	Tashota–Geraldton–Longlac area: parts of Lapierre and Hipel tps. and area N	AM CO DF FL ON
81308	AEM_MAGT	1:20 000	1989	Tashota–Geraldton–Longlac area: parts of Hipel and Kirby tps.	AM CO DF FL ON
81309	AEM_MAGT	1:20 000	1989	Tashota–Geraldton–Longlac area: parts of Kirby and Fulford tps.	AM CO DF FL ON
81310	AEM_MAGT	1:20 000	1989	Tashota–Geraldton–Longlac area: parts of Fulford and McQuesten tps.	AM CO DF FL ON
81311	AEM_MAGT	1:20 000	1989	Tashota–Geraldton–Longlac area: parts of McQuesten and Houck tps. and area N	AM CO DF FL ON
81312	AEM_MAGT	1:20 000	1989	Tashota–Geraldton–Longlac area: parts of Houck, Oakes and Bickle tps.	AM CO DF FL ON
81313	AEM_MAGT	1:20 000	1989	Tashota–Geraldton–Longlac area: parts of Daley, Oakes, Bickle, Bain tps.	AM CO DF FL ON
81314	AEM_MAGT	1:20 000	1989	Tashota–Geraldton–Longlac area: part of 42 E/16	AM CO DF FL ON
81315	AEM_MAGT	1:20 000	1989	Tashota–Geraldton–Longlac area: parts of 42 E/16; F/13 (pt. of Fernow Tp.)	AM CO DF FL ON
81318	AEM_MAGT	1:20 000	1989	Tashota–Geraldton–Longlac area: parts of 52 H/9,16 (Preston l. area)	AM CO DF FL ON

80 000 Series continued

Map No.	Topic	Scale	Date	Description	Notes
81319	AEM_MAGT	1:20 000	1989	Tashota–Geraldton–Longlac area: parts of Dorothea, Barbara, Meader, Sandra tps.	AM CO DF FL ON
81320	AEM_MAGT	1:20 000	1989	Tashota–Geraldton–Longlac area: parts of Sandra, Meader, Pifher, Irwin tps.	AM CO DF FL ON
81321	AEM_MAGT	1:20 000	1989	Tashota–Geraldton–Longlac area: parts of Elmhirst, Walters, Irwin, Pifher tps.	AM CO DF FL ON
81322	AEM_MAGT	1:20 000	1989	Tashota–Geraldton–Longlac area: parts of Rickaby and Leduc tps.	AM CO DF FL ON
81323	AEM_MAGT	1:20 000	1989	Tashota–Geraldton–Longlac area: parts of Lapierre and Legault tps. and area E	AM CO DF FL ON
81324	AEM_MAGT	1:20 000	1989	Tashota–Geraldton–Longlac area: parts of Cotter, Hipel, Lindsley, Kirby tps.	AM CO DF FL ON
81325	AEM_MAGT	1:20 000	1989	Tashota–Geraldton–Longlac area: parts of Errington, Lindsley, Kirby, Fulford tps	AM CO DF FL ON
81326	AEM_MAGT	1:20 000	1989	Tashota–Geraldton–Longlac area: parts of Errington, Fulford, McQuesten, Ashmore tps. (Geraldton)	AM CO DF FL ON
81327	AEM_MAGT	1:20 000	1989	Tashota–Geraldton–Longlac area: parts of Ashmore, McQuesten, Houck, Croll tps.	AM CO DF FL ON
81328	AEM_MAGT	1:20 000	1989	Tashota–Geraldton–Longlac area: parts of Houck, Croll, Oakes, Abrey tps.	AM CO DF FL ON
81329	AEM_MAGT	1:20 000	1989	Tashota–Geraldton–Longlac area: parts of Daley Tp., I.R.77 (Longlac)	AM CO DF FL ON
81330	AEM_MAGT	1:20 000	1989	Tashota–Geraldton–Longlac area: parts of 42 E/9,16 (Highway 625 area)	AM CO DF FL ON
81331	AEM_MAGT	1:20 000	1989	Tashota–Geraldton–Longlac area: parts of 42 E/9,16 (Klob L. area)	AM CO DF FL ON
81332	AEM_MAGT	1:20 000	1989	Tashota–Geraldton–Longlac area: parts of 42 E/9,16; F/12,13 (Paglamin L. area)	AM CO DF FL ON
81336	AEM_MAGT	1:20 000	1989	Tashota–Geraldton–Longlac area: High Hill Harbour area: parts of Eva, Kitto tps	AM CO DF FL ON
81337	AEM_MAGT	1:20 000	1989	Tashota–Geraldton–Longlac area: parts of Eva, Kitto, Summers tps. (Beardmore)	AM CO DF FL ON
81338	AEM_MAGT	1:20 000	1989	Tashota–Geraldton–Longlac area: parts of McCombe and Summers tps.	AM CO DF FL ON
81339	AEM_MAGT	1:20 000	1989	Tashota–Geraldton–Longlac area: parts of Vincent and McCombe tps.	AM CO DF FL ON
81340	AEM_MAGT	1:20 000	1989	Tashota–Geraldton–Longlac area: parts of 42 E/11,12 (Blackwater L. area)	AM CO DF FL ON
81341	AEM_MAGT	1:20 000	1989	Tashota–Geraldton–Longlac area: parts of Legault, Vivian, Colter tps. and area S	AM CO DF FL ON
81342	AEM_MAGT	1:20 000	1989	Tashota–Geraldton–Longlac area: parts of Vivian and Parent tps. and area N	AM CO DF FL ON
81343	AEM_MAGT	1:20 000	1989	Tashota–Geraldton–Longlac area: parts of Salsberg, Parent tps. and area N	AM CO DF FL ON
81344	AEM_MAGT	1:20 000	1989	Tashota–Geraldton–Longlac area: parts of Salsberg and McKelvie tps. and area N	AM CO DF FL ON

80 000 Series continued

Map No.	Topic	Scale	Date	Description	Notes
81345	AEM_MAGT	1:20 000	1989	Tashota–Geraldton–Longlac area: parts of Coltham and McKelvie tps. and area N	AM CO DF FL ON
81346	AEM_MAGT	1:20 000	1989	Tashota–Geraldton–Longlac area: parts of Coltham, Abrey, Croll tps. and Milne L. area	AM CO DF FL ON
81347	AEM_MAGT	1:20 000	1989	Tashota–Geraldton–Longlac area: parts of 42 E/9,10 (Seagram L. area)	AM CO DF FL ON
81348	AEM_MAGT	1:20 000	1989	Tashota–Geraldton–Longlac area: parts of 42 E/9 (Little McKay L. area)	AM CO DF FL ON
81460	AEM_MAGT	1:20 000	1990	Sturgeon L.–Savant L. area: Hill L.–Hwy.599 area (52 J/10)	AM CO DF FL ON
81461	AEM_MAGT	1:20 000	1990	Sturgeon L.–Savant L. area: part of Benner Tp., Neverfreeze L. area (52 J/9,10)	AM CO DF FL ON
81462	AEM_MAGT	1:20 000	1990	Sturgeon L.–Savant L. area: parts of Savant, Benner tps., N Arm of Savant L. area (52 J/9)	AM CO DF FL ON
81463	AEM_MAGT	1:20 000	1990	Sturgeon L.–Savant L. area: Endogoki L. area, (52 J/9)	AM CO DF FL ON
81464	AEM_MAGT	1:20 000	1990	Sturgeon L.–Savant L. area: Armit L. area, (52 J/6,7,10,11)	AM CO DF FL ON
81465	AEM_MAGT	1:20 000	1990	Sturgeon L.–Savant L. area: Winsome L. area, (52 J/7,10)	AM CO DF FL ON
81466	AEM_MAGT	1:20 000	1990	Sturgeon L.–Savant L. area: part of McCubbin Tp., Curlew L. area (52 J/7,10)	AM CO DF FL ON
81467	AEM_MAGT	1:20 000	1990	Sturgeon L.–Savant L. area: parts of Poisson, Benner, McCubbin tps. (52 J/7,8,9,10)	AM CO DF FL ON
81468	AEM_MAGT	1:20 000	1990	Sturgeon L.–Savant L. area: parts of McGillis, Savant, Poisson, Benner tps. (52 J/8,9)	AM CO DF FL ON
81469	AEM_MAGT	1:20 000	1990	Sturgeon L.–Savant L. area: part of Bulmer Tp., Endogoki L. area (52 J/8,9)	AM CO DF FL ON
81470	AEM_MAGT	1:20 000	1990	Sturgeon L.–Savant L. area: Marchington R. area (52 J/6)	AM CO DF FL ON
81471	AEM_MAGT	1:20 000	1990	Sturgeon L.–Savant L. area: Fairchild L area (52 J/6,7)	AM CO DF FL ON
81472	AEM_MAGT	1:20 000	1990	Sturgeon L.–Savant L. area: Kashaweogama L., (52 J/7)	AM CO DF FL ON
81473	AEM_MAGT	1:20 000	1990	Sturgeon L.–Savant L. area: parts of Conant, Boucher, McCubbin tps., Hwy.599 corridor (52 J/7)	AM CO DF FL ON
81474	AEM_MAGT	1:20 000	1990	Sturgeon L.–Savant L. area: parts of Jutten, Conant, Poisson, McCubbin, Chevrier tps. (52 J/7,8)	AM CO DF FL ON
81475	AEM_MAGT	1:20 000	1990	Sturgeon L.–Savant L. area: parts of Smye, McGillis, Poisson, Jutten tps. (52 J/8)	AM CO DF FL ON
81476	AEM_MAGT	1:20 000	1990	Sturgeon L.–Savant L. area: parts of Fletcher, Bulmer tps. (52 J/8)	AM CO DF FL ON
81477	AEM_MAGT	1:20 000	1990	Sturgeon L.–Savant L. area: Lewis L. area (52 J/3,6)	AM CO DF FL ON
81478	AEM_MAGT	1:20 000	1990	Sturgeon L.–Savant L. area: area N of Tiber L. (52 J/6,7)	AM CO DF FL ON
81479	AEM_MAGT	1:20 000	1990	Sturgeon L.–Savant L. area: Port L., Barnard Cr. watershed area (52 J/7)	AM CO DF FL ON
81480	AEM_MAGT	1:20 000	1990	Sturgeon L.–Savant L. area: part of Boucher Tp., Savant L. (52 J/2,7)	AM CO DF FL ON
81481	AEM_MAGT	1:20 000	1990	Sturgeon L.–Savant L. area: parts of Chevrier, Boucher tps., Richan L. area (52 J/1,2,7,8)	AM CO DF FL ON

80 000 Series continued

Map No.	Topic	Scale	Date	Description	Notes
81482	AEM_MAGT	1:20 000	1990	Sturgeon L.–Savant L. area: Paris L. area (52 J/3)	AM CO DF FL ON
81483	AEM_MAGT	1:20 000	1990	Sturgeon L.–Savant L. area: Paris L., Hwy. 599 area (52 J/2,3)	AM CO DF FL ON
81484	AEM_MAGT	1:20 000	1990	Sturgeon L.–Savant L. area: Horizontal B.–Fourbay L. area (52 J/2)	AM CO DF FL ON
81485	AEM_MAGT	1:20 000	1990	Sturgeon L.–Savant L. area: NE Arm of Sturgeon L. area (52 J/2)	AM CO DF FL ON
81486	AEM_MAGT	1:20 000	1990	Sturgeon L.–Savant L. area: Squaw–Wellington lks. area (52 J/1,2)	AM CO DF FL ON
81487	AEM_MAGT	1:20 000	1990	Sturgeon L.–Savant L. area: Penassi–Ten Mile lks. area (52 G/14; J/3)	AM CO DF FL ON
81488	AEM_MAGT	1:20 000	1990	Sturgeon L.–Savant L. area: Cobb B., Hwy.599 area (52 G/14,15; J/2,3)	AM CO DF FL ON
81489	AEM_MAGT	1:20 000	1990	Sturgeon L.–Savant L. area: Six Mile L.– King B. area (52 G/15; J/2)	AM CO DF FL ON
81490	AEM_MAGT	1:20 000	1990	Sturgeon L.–Savant L. area: East B., Sturgeon L.–Quest L. area (52 G/15; J/2)	AM CO DF FL ON
81491	AEM_MAGT	1:20 000	1990	Sturgeon L.–Savant L. area: Vista L. area, (52 G/15,16; J/1,2)	AM CO DF FL ON
81492	AEM_MAGT	1:20 000	1990	Sturgeon L.–Savant L. area: part of Block No.6, Whiterock L. (52 G/14)	AM CO DF FL ON
81493	AEM_MAGT	1:20 000	1990	Sturgeon L.–Savant L. area: Beidelman B., Sturgeon L. area (52 G/14)	AM CO DF FL ON
81494	AEM_MAGT	1:20 000	1990	Sturgeon L.–Savant L. area: Darkwater L. area (52 G/14,15)	AM CO DF FL ON
81495	AEM_MAGT	1:20 000	1990	Sturgeon L.–Savant L. area: Glitter–Post lks. area (52 G/15)	AM CO DF FL ON
81496	AEM_MAGT	1:20 000	1990	Sturgeon L.–Savant L. area: Quest L. and area to south (52 G/15)	AM CO DF FL ON
81497	AEM_MAGT	1:20 000	1990	Sturgeon L.–Savant L. area: Seseganaga–Gridiron lks. area (52 G/15,16)	AM CO DF FL ON
81498	AEM_MAGT	1:20 000	1990	Sturgeon L.–Savant L. area: Mountainy L. area (52 G/16)	AM CO DF FL ON
81499	AEM_MAGT	1:20 000	1990	Sturgeon L.–Savant L. area: Barrel L. area (52 G/12,13)	AM CO DF FL ON
81500	AEM_MAGT	1:20 000	1990	Sturgeon L.–Savant L. area: Press L. area (52 G/11,12,13,14)	AM CO DF FL ON
81501	AEM_MAGT	1:20 000	1990	Sturgeon L.–Savant L. area: Wintering L. area (52 G/11,14)	AM CO DF FL ON
81502	AEM_MAGT	1:20 000	1990	Sturgeon L.–Savant L. area: Malora L.–Hwy. 599 area (52 G/11,14)	AM CO DF FL ON
81503	AEM_MAGT	1:20 000	1990	Sturgeon L.–Savant L. area: Bell L. area (52 G/14,15)	AM CO DF FL ON
81504	AEM_MAGT	1:20 000	1990	Sturgeon L.–Savant L. area: Willow L. area (52 G/15)	AM CO DF FL ON
81505	AEM_MAGT	1:20 000	1990	Sturgeon L.–Savant L. area: NE of Willow L. area (52 G/15)	AM CO DF FL ON
81506	AEM_MAGT	1:20 000	1990	Rainy R. area: part of Menary Tp. (52 C/13)	AM CO DF FL ON
81507	AEM_MAGT	1:20 000	1990	Rainy R. area: parts of Menary, Claxton, McLarty, Senn tps. (52 C/13; F/4)	AM CO DF FL ON
81508	AEM_MAGT	1:20 000	1990	Rainy R. area: part of Senn Tp. (52 C/13)	AM CO DF FL ON
81509	AEM_MAGT	1:20 000	1990	Rainy R. area: parts of Atwood, Spohn tps. (52 D/15)	AM CO DF FL ON

80 000 Series continued

Map No.	Topic	Scale	Date	Description	Notes
81510	AEM_MAGT	1:20 000	1990	Rainy R. area: parts of Spohn, Pratt tps. (52 D/15,16)	AM CO DF FL ON
81511	AEM_MAGT	1:20 000	1990	Rainy R. area: parts of Pratt, Sutherland tps. (52 D/16)	AM CO DF FL ON
81512	AEM_MAGT	1:20 000	1990	Rainy R. area: parts of Sifton, Sutherland tps. (52 D/16) (52 J/7,10)	AM CO DF FL ON
81513	AEM_MAGT	1:20 000	1990	Rainy R. area: parts of Richardson, Sifton, Rowe, Dewart tps. (52 D/16)	AM CO DF FL ON
81514	AEM_MAGT	1:20 000	1990	Rainy R. area: parts of Richardson, Potts, Menary, Rowe tps. (52 C/13; D/16)	AM CO DF FL ON
81515	AEM_MAGT	1:20 000	1990	Rainy R. area: parts of Fleming, Potts, Menary, Senn tps. (52 C/13)	AM CO DF FL ON
81516	AEM_MAGT	1:20 000	1990	Rainy R. area: parts of Fleming, Senn tps., and area E (52 C/13)	AM CO DF FL ON
81517	AEM_MAGT	1:20 000	1990	Rainy R. area: parts of Atwood, Spohn tps., Wild Land Res. (52 D/15) (excludes USA)	AM CO DF FL ON
81518	AEM_MAGT	1:20 000	1990	Rainy R. area: parts of Atwood, Blue, Spohn, Pratt tps., Wild Land Res. (52 D/15,16)	AM CO DF FL ON
81519	AEM_MAGT	1:20 000	1990	Rainy R. area: parts of Nelless, Sutherland, Pratt, Blue tps. (52 D/16) (52 D/16)	AM CO DF FL ON
81520	AEM_MAGT	1:20 000	1990	Rainy R. area: parts of Sutherland, Sifton, Nelles, Pattulo tps. (52 D/16)	AM CO DF FL ON
81521	AEM_MAGT	1:20 000	1990	Rainy R. area: parts of Richardson, Pattullo, Sifton, Tait tps. (52 D/16)	AM CO DF FL ON
81522	AEM_MAGT	1:20 000	1990	Rainy R. area: parts of Richardson, Potts, Mather, Tait tps. (52 C/13; D/16)	AM CO DF FL ON
81523	AEM_MAGT	1:20 000	1990	Rainy R. area: parts of Kingsford, Fleming, Potts, Mather tps., IR, (52 C/13)	AM CO DF FL ON
81524	AEM_MAGT	1:20 000	1990	Rainy R. area: parts of Kingsford, Fleming tps., IR , South B. area (52 C/13)	AM CO DF FL ON
81525	AEM_MAGT	1:20 000	1990	Rainy R. area: part of Atwood Tp. (52 D/10,15) (excludes USA)	AM CO DF FL ON
81526	AEM_MAGT	1:20 000	1990	Rainy R. area: parts of Atwood, Worthington, Blue tps. (52 D/9,10,15,16) (excludes USA)	AM CO DF FL ON
81527	AEM_MAGT	1:20 000	1990	Rainy R. area: parts of Nelles, Worthington, Blue, Dilke tps. (52 D/9,16) (excludes USA)	AM CO DF FL ON
81528	AEM_MAGT	1:20 000	1990	Rainy R. area: parts of Pattullo, Morley, Tait, Shenston tps. (52 D/9,16)	AM CO DF FL ON
81529	AEM_MAGT	1:20 000	1990	Rainy R. area: parts of Pattullo, Tait, Morley, Shenston tps. (52 D/9,16)	AM CO DF FL ON
81530	AEM_MAGT	1:20 000	1990	Rainy R. area: parts of Mather, Tait, Shenston, Dobie tps. (52 C/12,13; D/9,16)	AM CO DF FL ON
81531	AEM_MAGT	1:20 000	1990	Rainy R. area: parts of Kingsford, Mather, Dobie, Carpenter tps. (52 C/12,13)	AM CO DF FL ON
81532	AEM_MAGT	1:20 000	1990	Rainy R. area: parts of Kingsford, Carpenter, Burriss tps. (52 C/12,13)	AM CO DF FL ON
81533	AEM_MAGT	1:20 000	1990	Rainy R. area: part of Morley Tp. (52 D/9) (excludes USA)	AM CO DF FL ON
81534	AEM_MAGT	1:20 000	1990	Rainy R. area: parts of Morley, Shenston, Roseberry tps. (52 D/9)	AM CO DF FL ON

80 000 Series continued

Map No.	Topic	Scale	Date	Description	Notes
81535	AEM_MAGT	1:20 000	1990	Rainy R. area: parts of Shenston, Roseberry, Dobie, Barwick tps., IR, (52 C/12; D/9) (excludes USA)	AM CO DF FL ON
81536	AEM_MAGT	1:20 000	1990	Rainy R. area: parts of Barwick, Dobie, Carpenter, Lash tps., IR, (52 C/12)	AM CO DF FL ON
81537	AEM_MAGT	1:20 000	1990	Rainy R. area: parts of Carpenter, Burriss, Lash tps. (52 C/12)	AM CO DF FL ON

P Series

Map No.	Topic	Scale	Date	Description	Notes
P.1571	AEM_MAGT	1:20 000	1978	Red L. area: N part McDonough Tp. and adjacent areas	AM CO FL ON
P.1572	AEM_MAGT	1:20 000	1978	Red L. area: S part McDonough Tp. and adjacent areas	AM CO FL ON
P.1573	AEM_MAGT	1:20 000	1978	Red L. area: N part Bateman Tp. and adjacent areas	AM CO FL ON
P.1574	AEM_MAGT	1:20 000	1978	Red L. area: N part Balmer and S part Bateman tps. and adjacent area	AM CO FL ON
P.1575	AEM_MAGT	1:20 000	1978	Red L. area: Ball Tp. and adjacent areas	AM CO FL ON
P.1576	AEM_MAGT	1:20 000	1978	Red L. area: Mulcahy Tp. and adjacent areas	AM CO FL ON
P.1577	AEM_MAGT	1:20 000	1978	Red L. area: Todd and W part of Airlie tps. and adjacent areas	AM CO FL ON
P.1578	AEM_MAGT	1:20 000	1978	Red L. area: Killala and W part of Baird tps. and adjacent areas	AM CO FL ON
P.1579	AEM_MAGT	1:20 000	1978	Red L. area: E part Airlie and W part of Dome tps. and adjacent areas	AM CO FL ON
P.1580	AEM_MAGT	1:20 000	1978	Red L. area: SE part Baird and SW part of Heyson tps. and adjacent areas	AM CO FL ON
P.1581	AEM_MAGT	1:20 000	1978	Red L. area: Balmer Tp. and adjacent areas	AM CO FL ON
P.1582	AEM_MAGT	1:20 000	1978	Red L. area: SE Heyson Tp. and Byshe tps. and adjacent areas	AM CO FL ON
P.1583	AEM_MAGT	1:20 000	1978	Red L. area: Ranger Tp. and adjacent areas	AM CO FL ON
P.1584	AEM_MAGT	1:20 000	1978	Red L. area: Willans Tp. and adjacent areas	AM CO FL ON
P.1585	AEM_MAGT	1:20 000	1978	Red L. area: Sobel L. area	AM CO FL ON
P.1586	AEM_MAGT	1:20 000	1978	Red L. area: Moose Cr. area	AM CO FL ON

Notes

AM Map was compiled upon airphoto–mosaic base.
CO Colour format.
DF Airborne geophysical survey data also available in digital format, obtainable from the contractor responsible; query Geophysics Section, OGS.
FL A smaller scaled map (usually 1:31 680), depicting only flight lines and electromagnetic results, accompanies this map; it's free of charge.
ON Funded and/or authored by, and available from the Province of Ontario.
OP Map was out of print as determined from most current inventory available. This may or may not apply to the report it accompanies; verify through the current Publications Price List.